EUROPEAN GEOPHYSICAL SERVICES LTD

Client:	**Marriott Geotechnical**	Log Type: ***Image***
Borehole:	**TH0418**	

Location: **UKGEOS** Area: **Thornton Science Park** Grid Ref: **344941 E 375843.9 N** Elevation:

Drilled Depth: (m)	**104.0**	Date:	**06.06.2023**
Logged Depth: (m)	**104.0**	Recorded By:	**M. Kynaston**
Logging Datum:	**Top of 610mm PVC Lining**	Remarks:	
Logged Interval: (m)	**14.2 - 104.0**		
Fluid Level: (m)	**14.5**		

BOREHOLE RECORD

Bit: (mm)	From: (m)	To: (m)
154	**6**	**104.0**

CASING RECORD

Type	Size: (mm)	From: (m)	To: (m)
Steel	**250**	**-0.17**	**6**

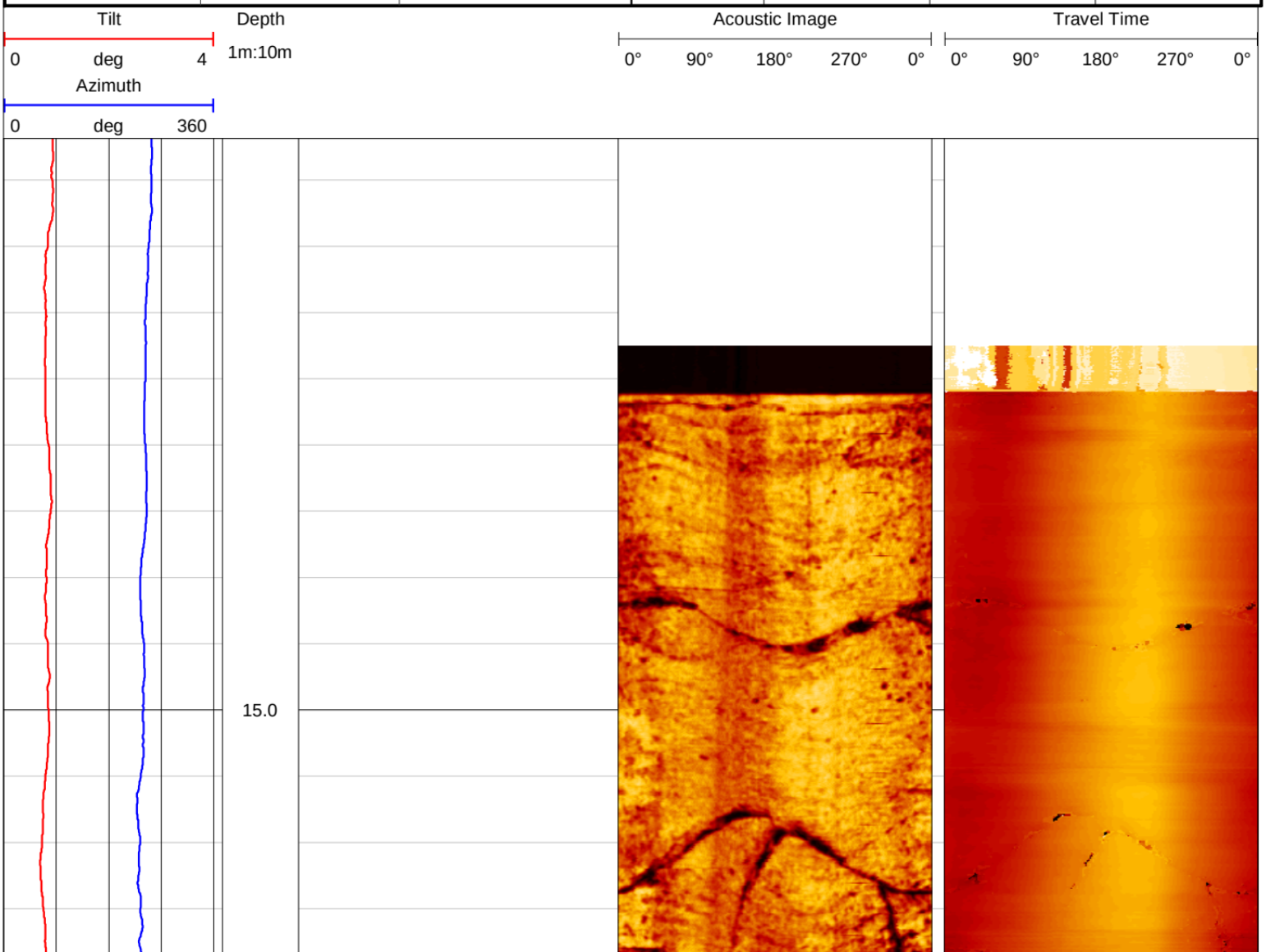

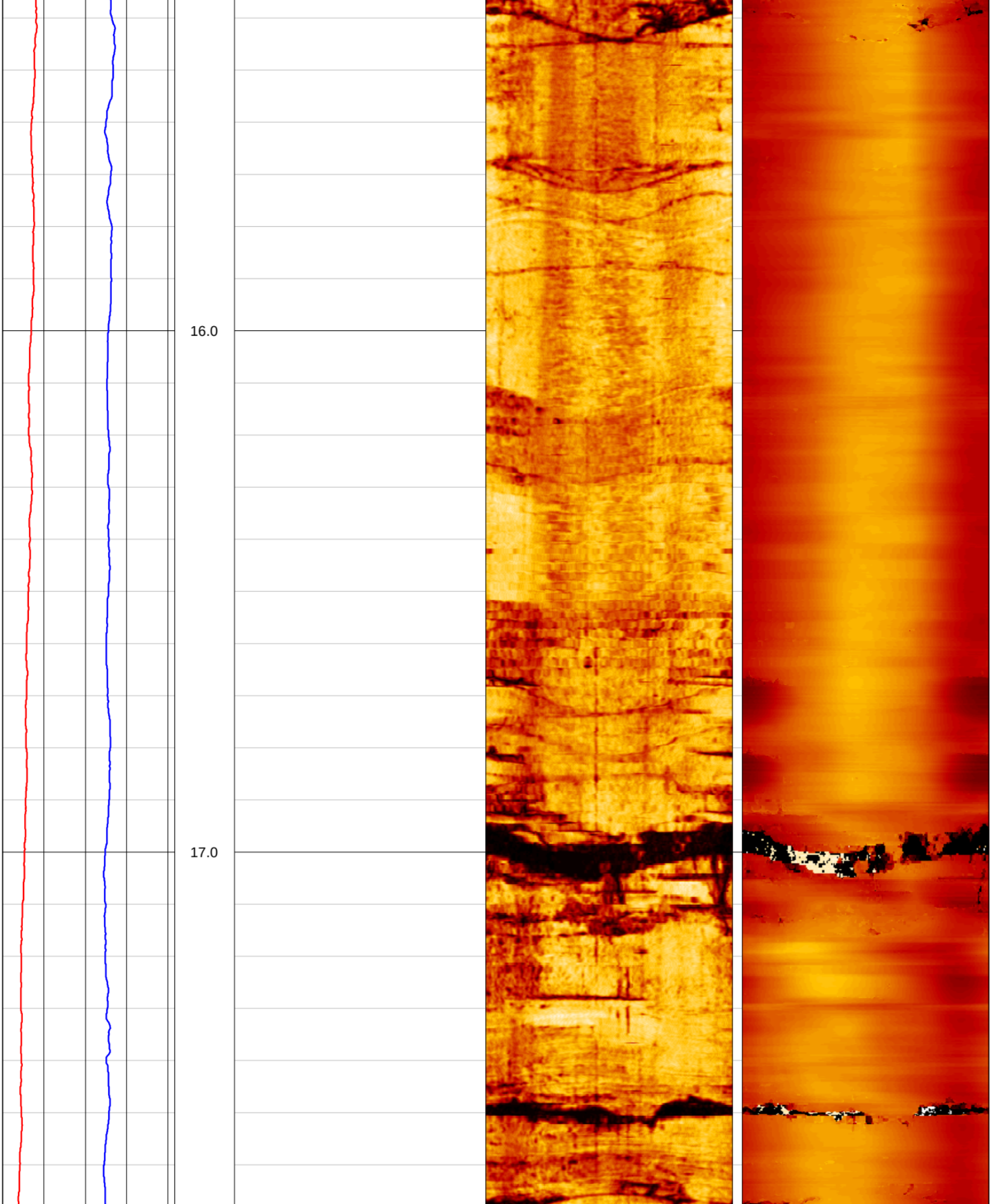
16.0
17.0

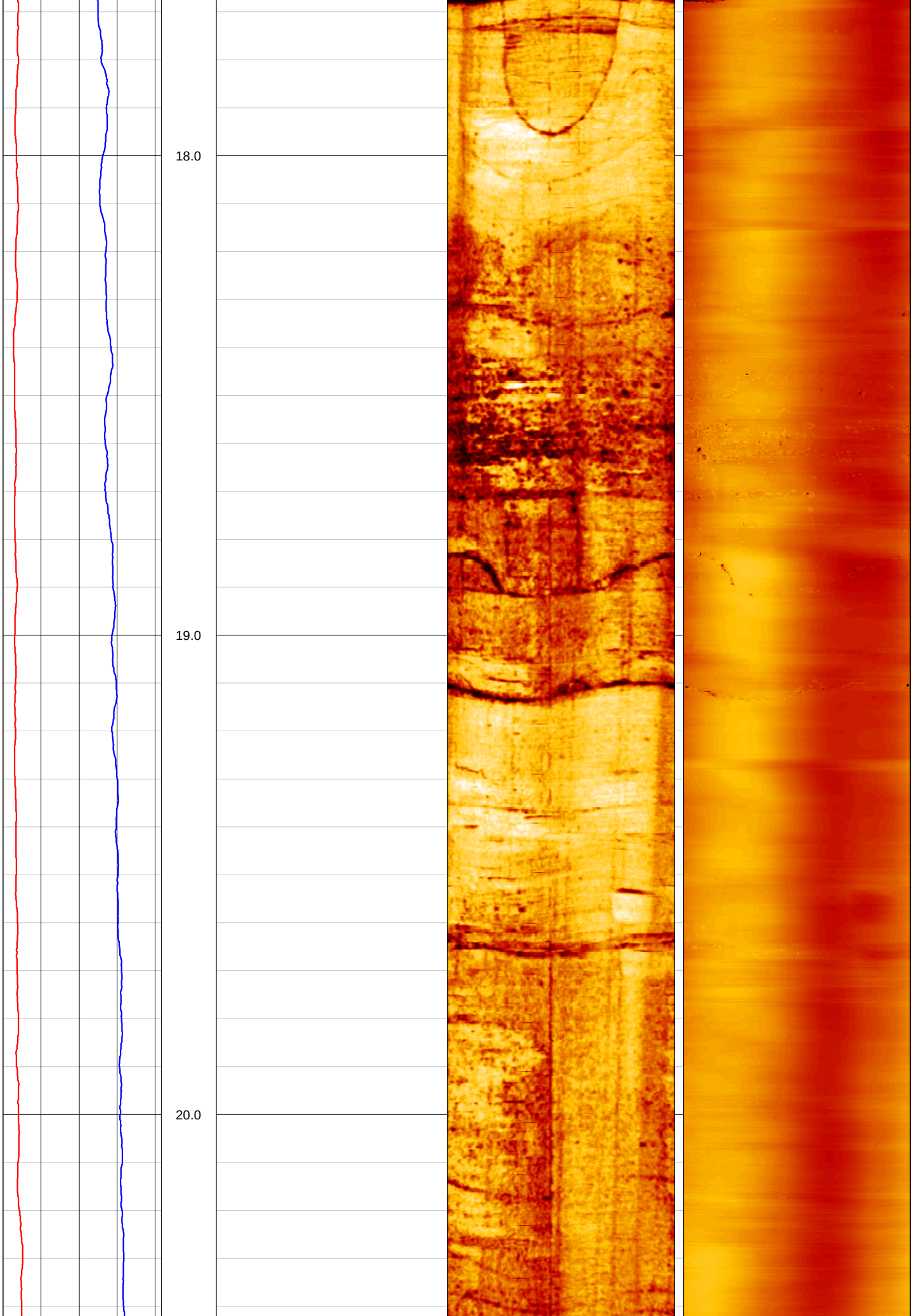
18.0
19.0
20.0

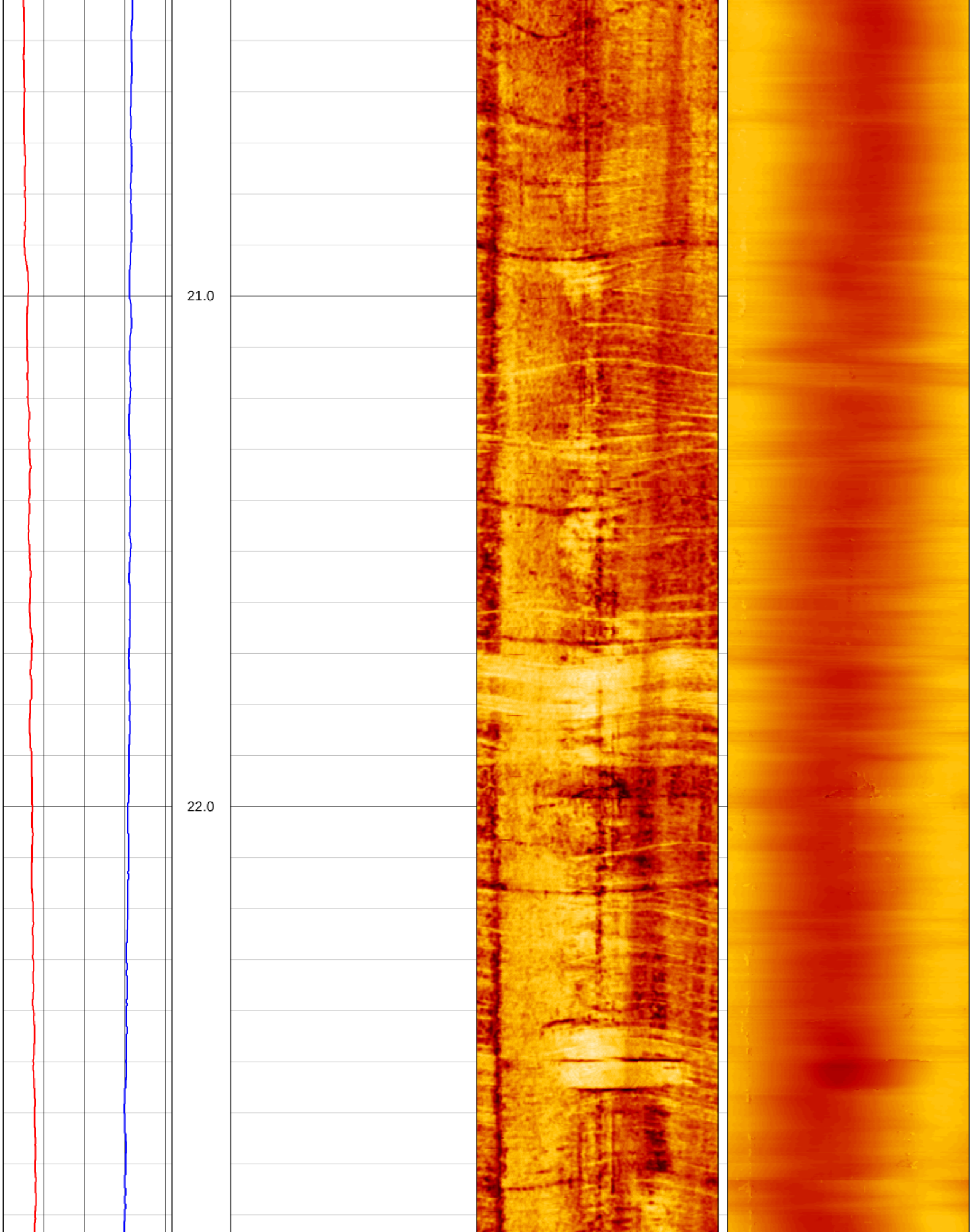
21.0
22.0

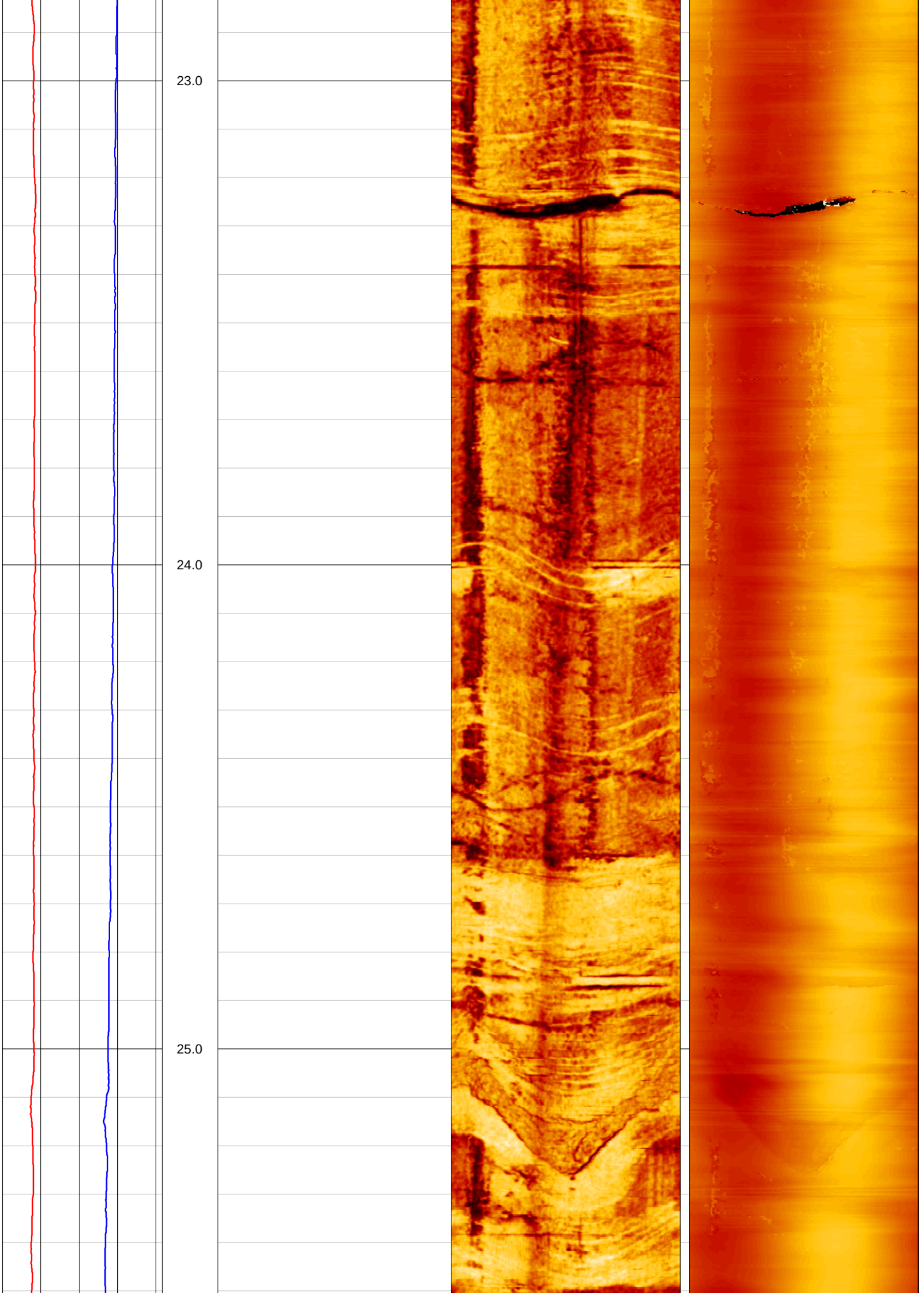
23.0
24.0
25.0

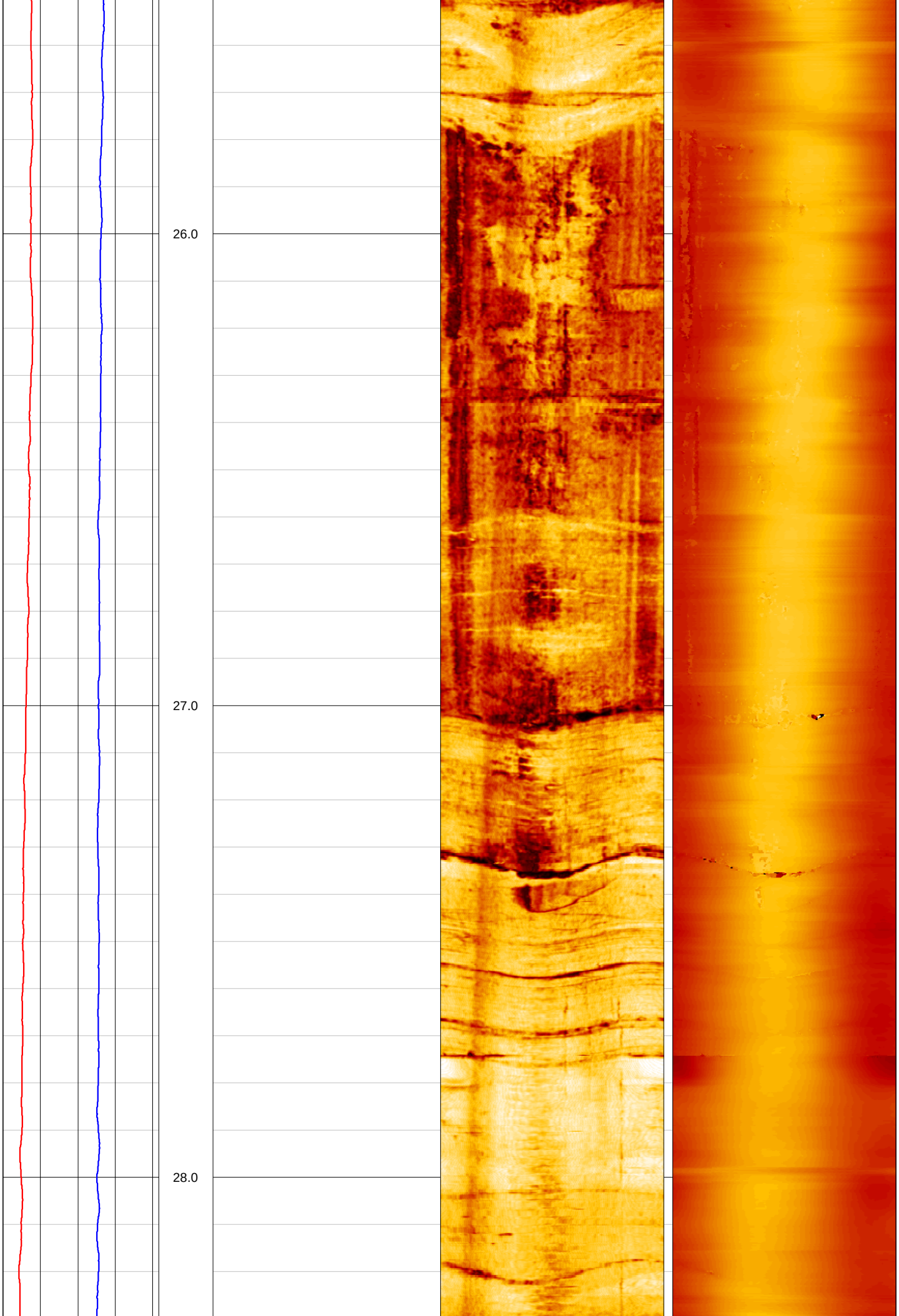
26.0
27.0
28.0

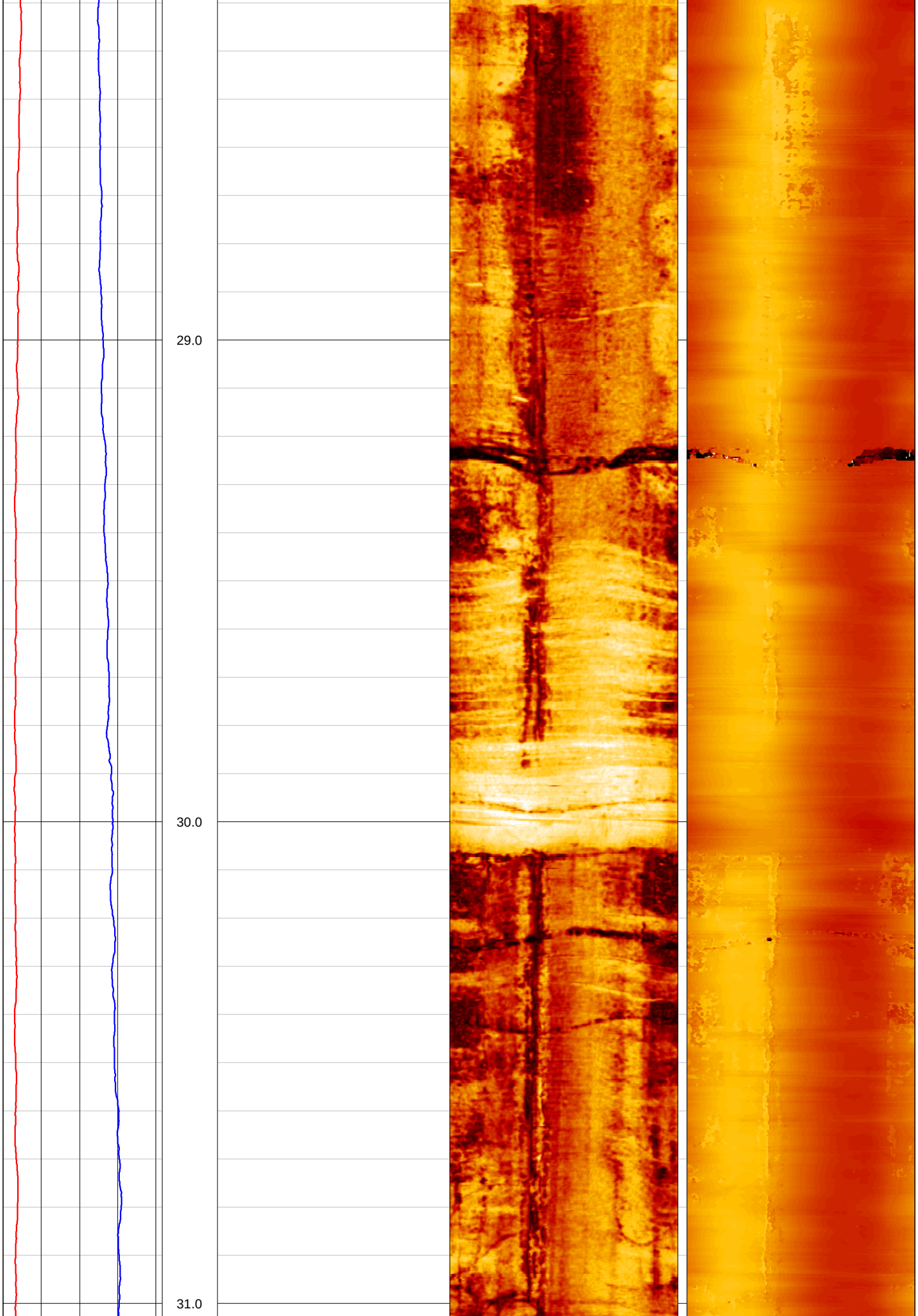
29.0
30.0
31.0

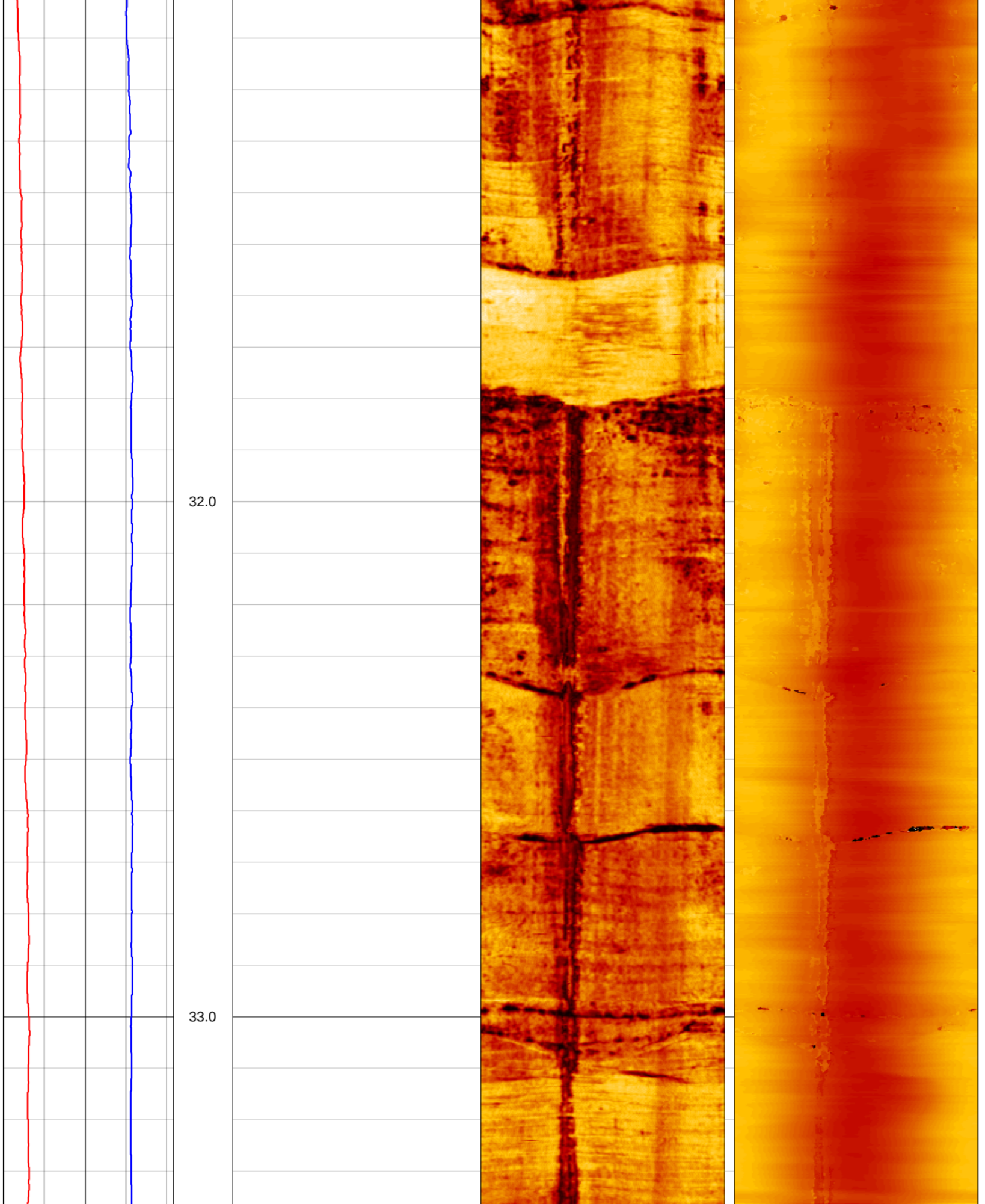
32.0
33.0

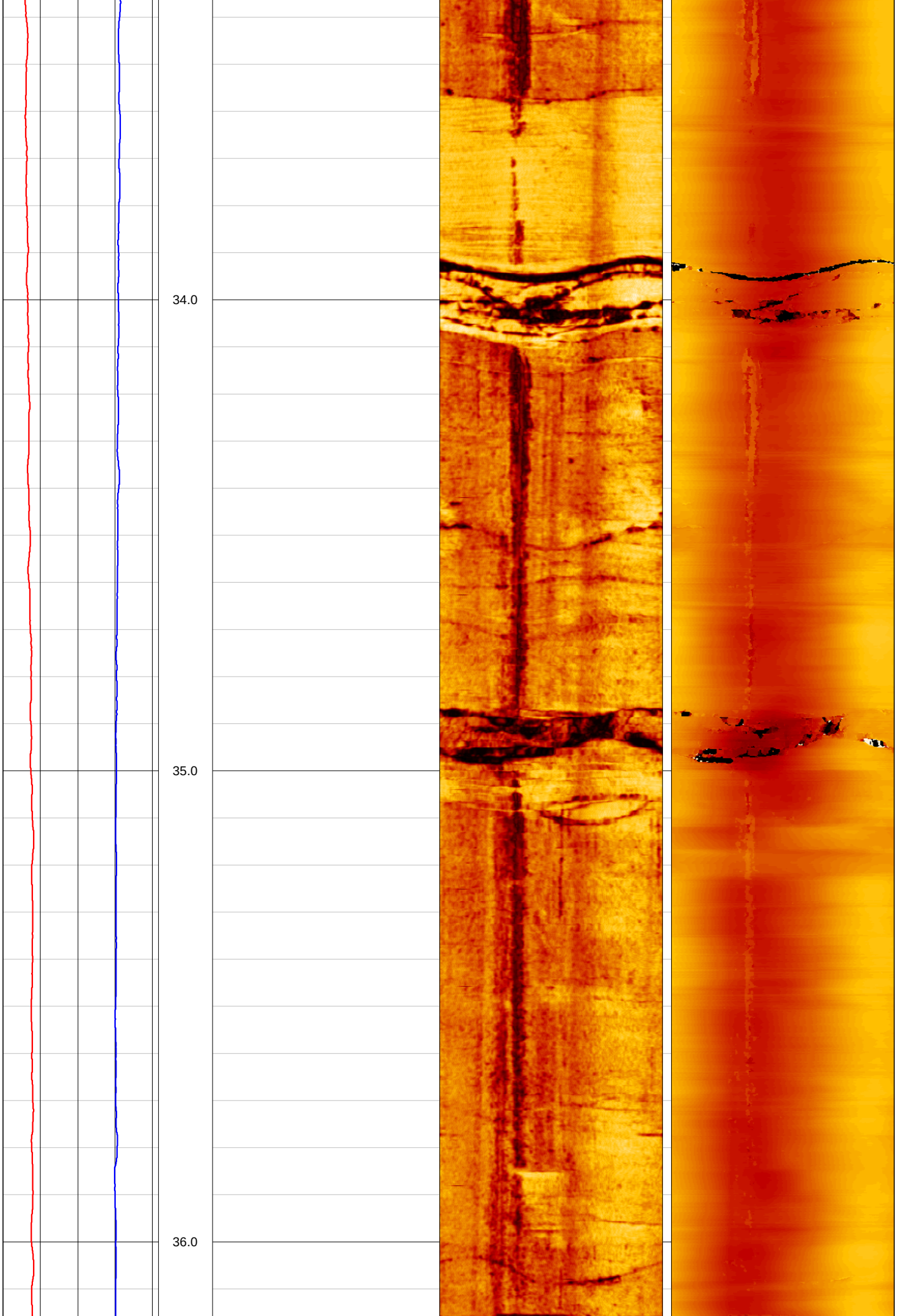
34.0
35.0
36.0

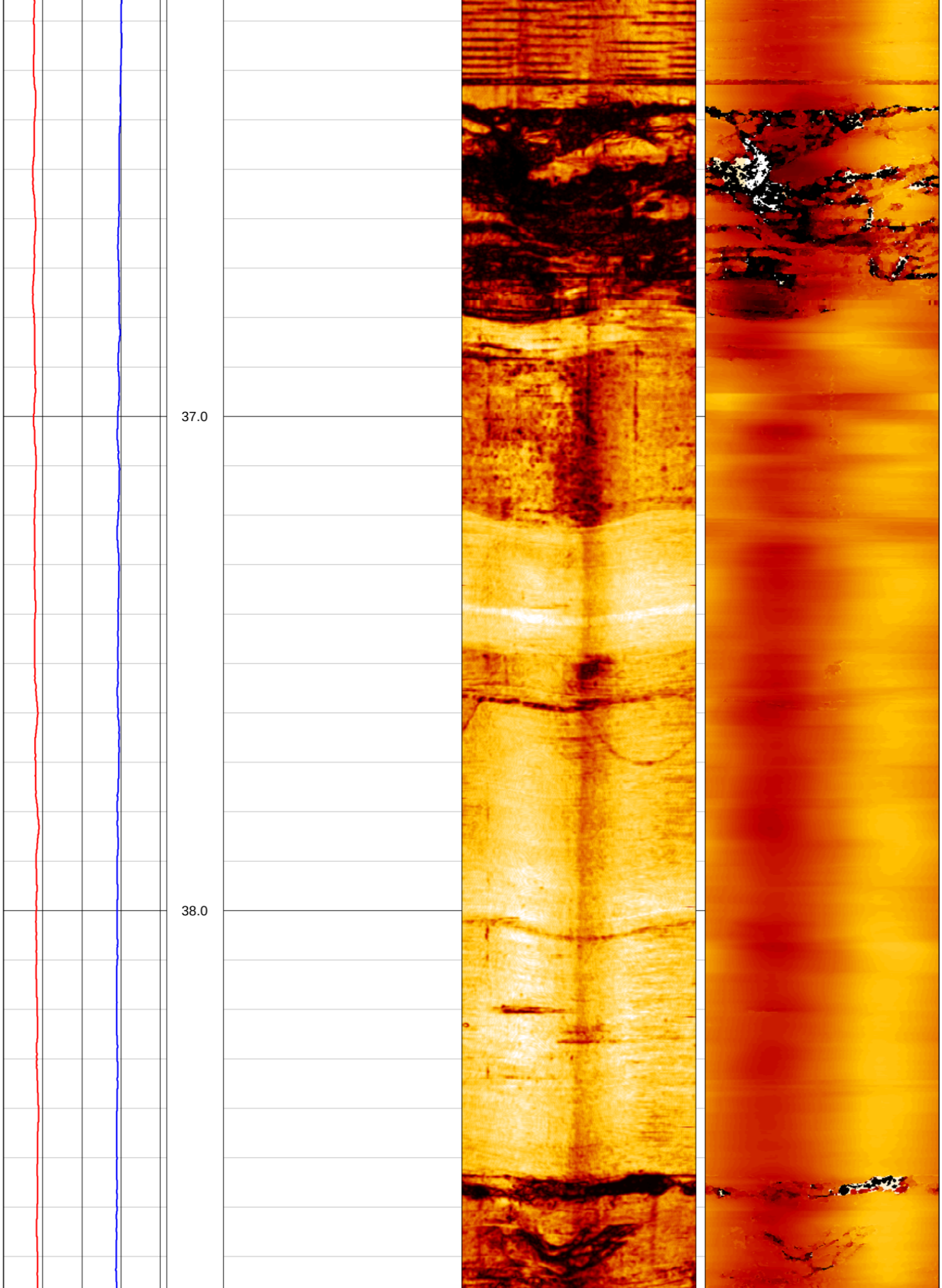
37.0
38.0

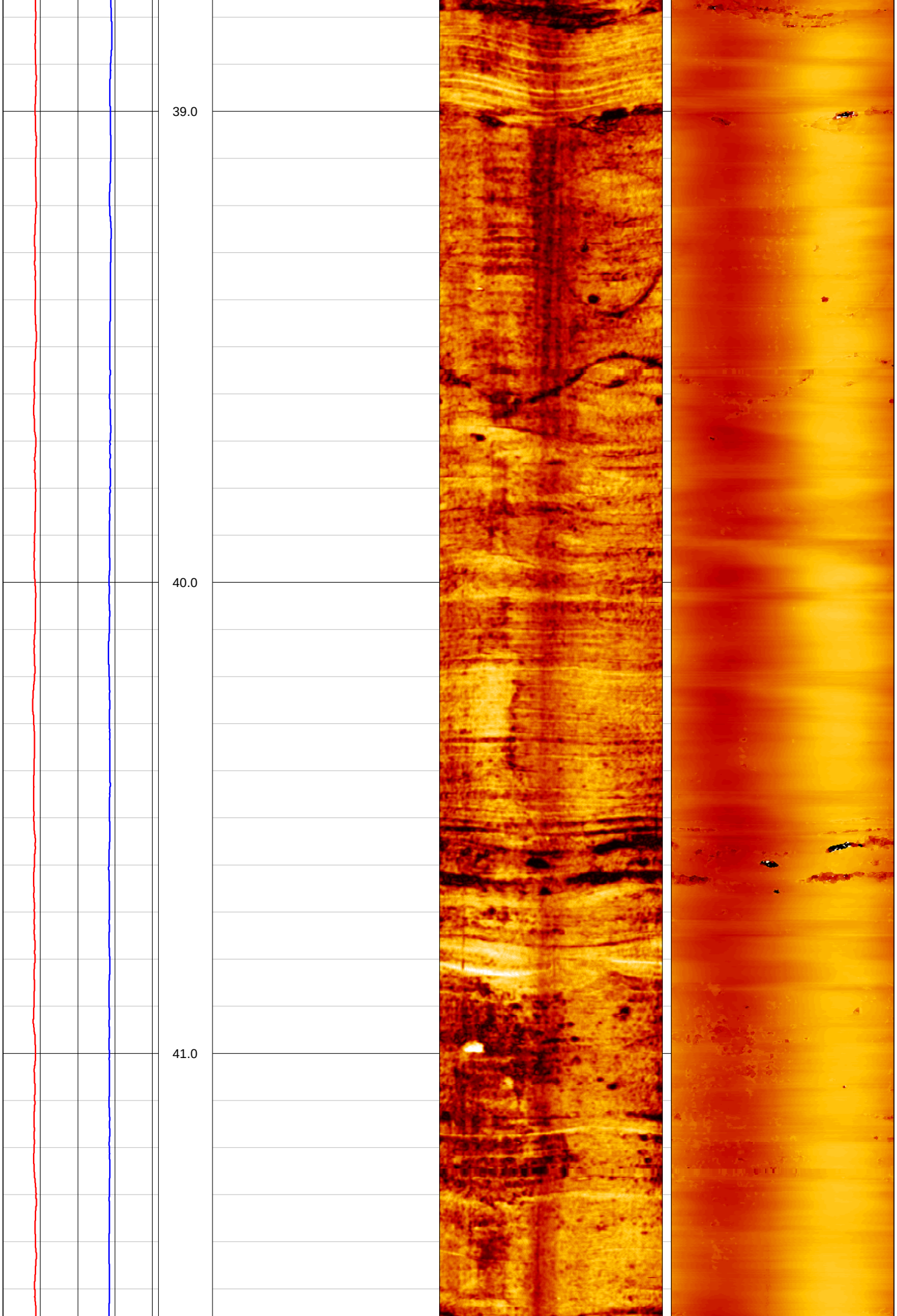
39.0
40.0
41.0

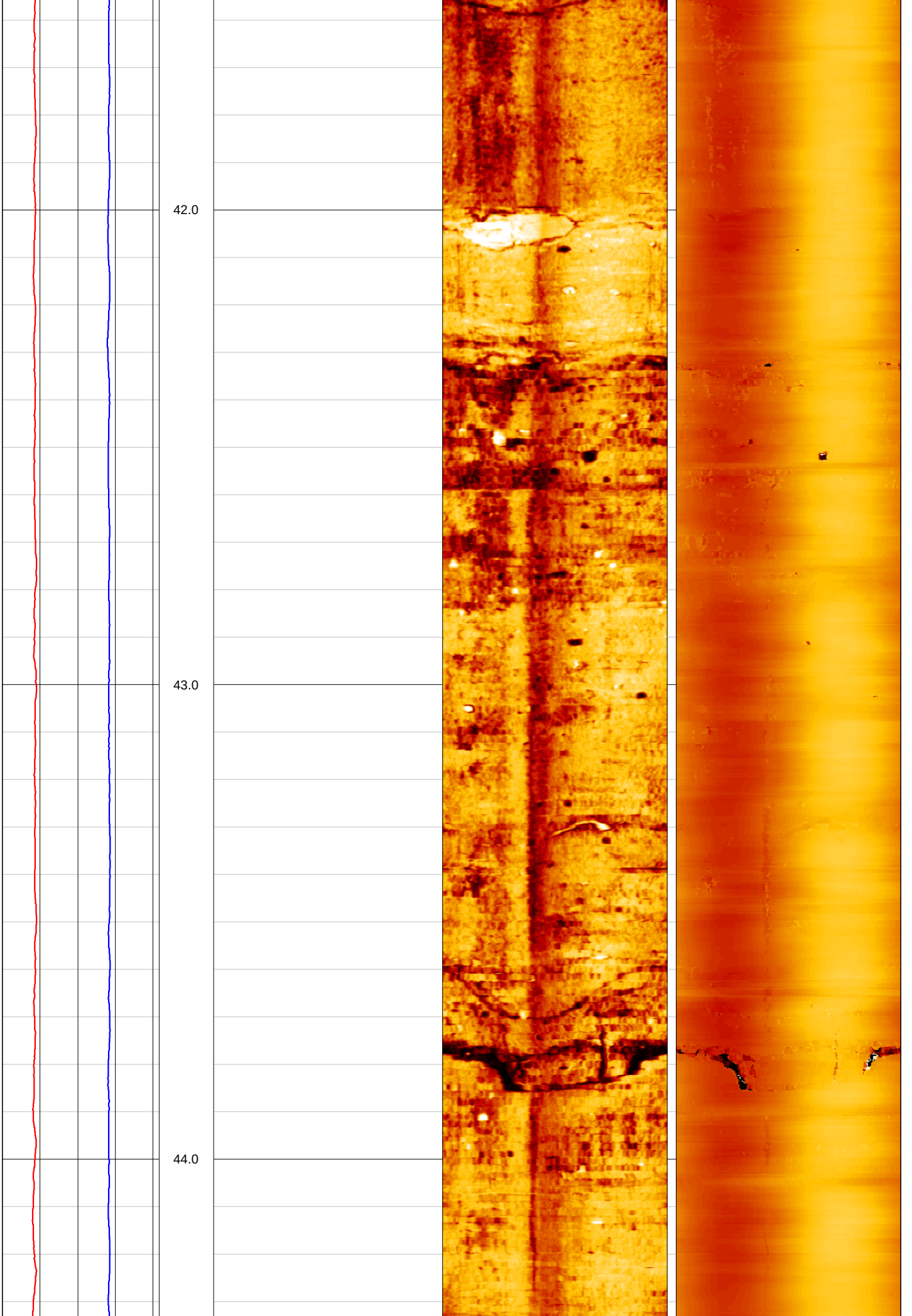
42.0
43.0
44.0

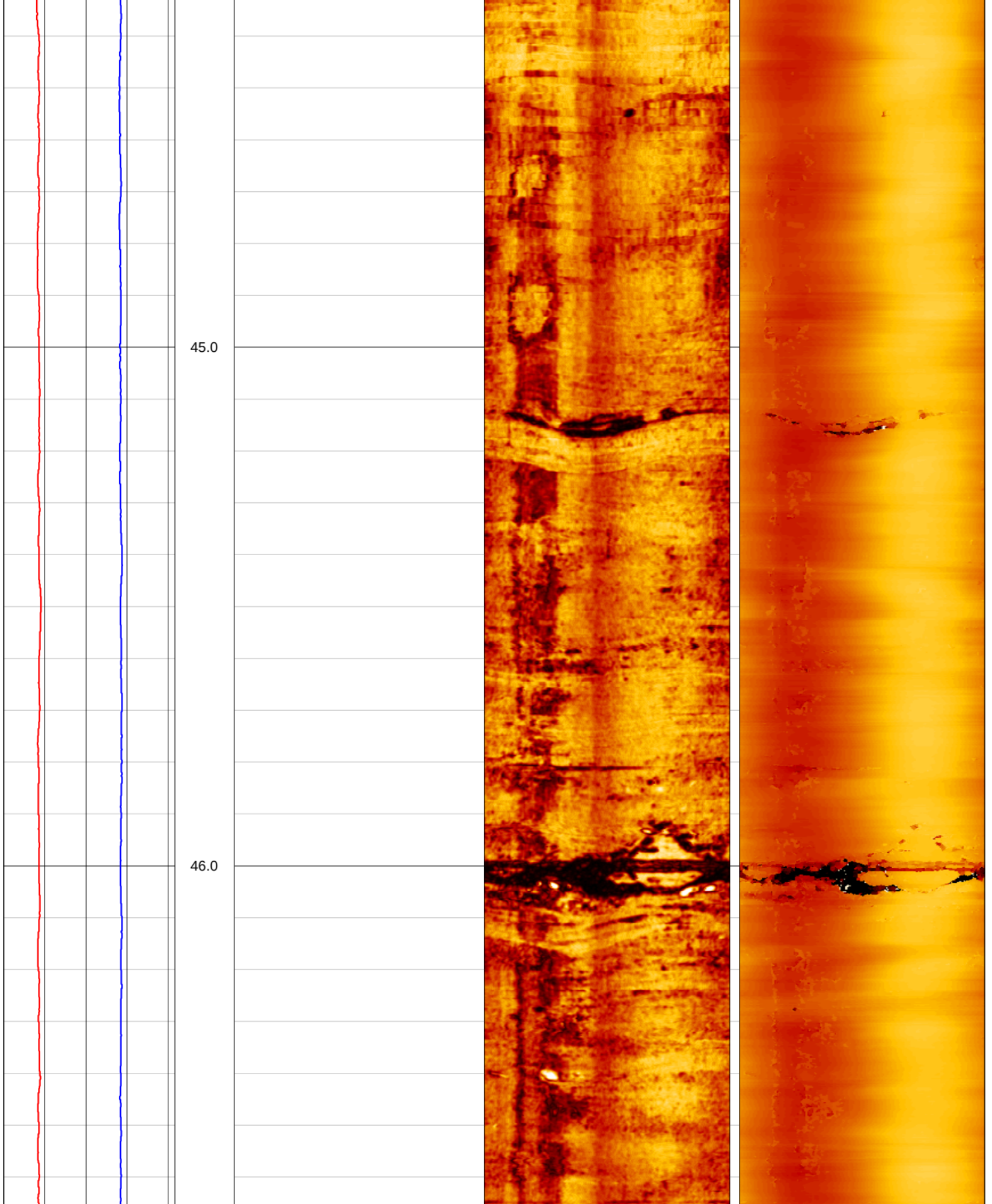
45.0
46.0

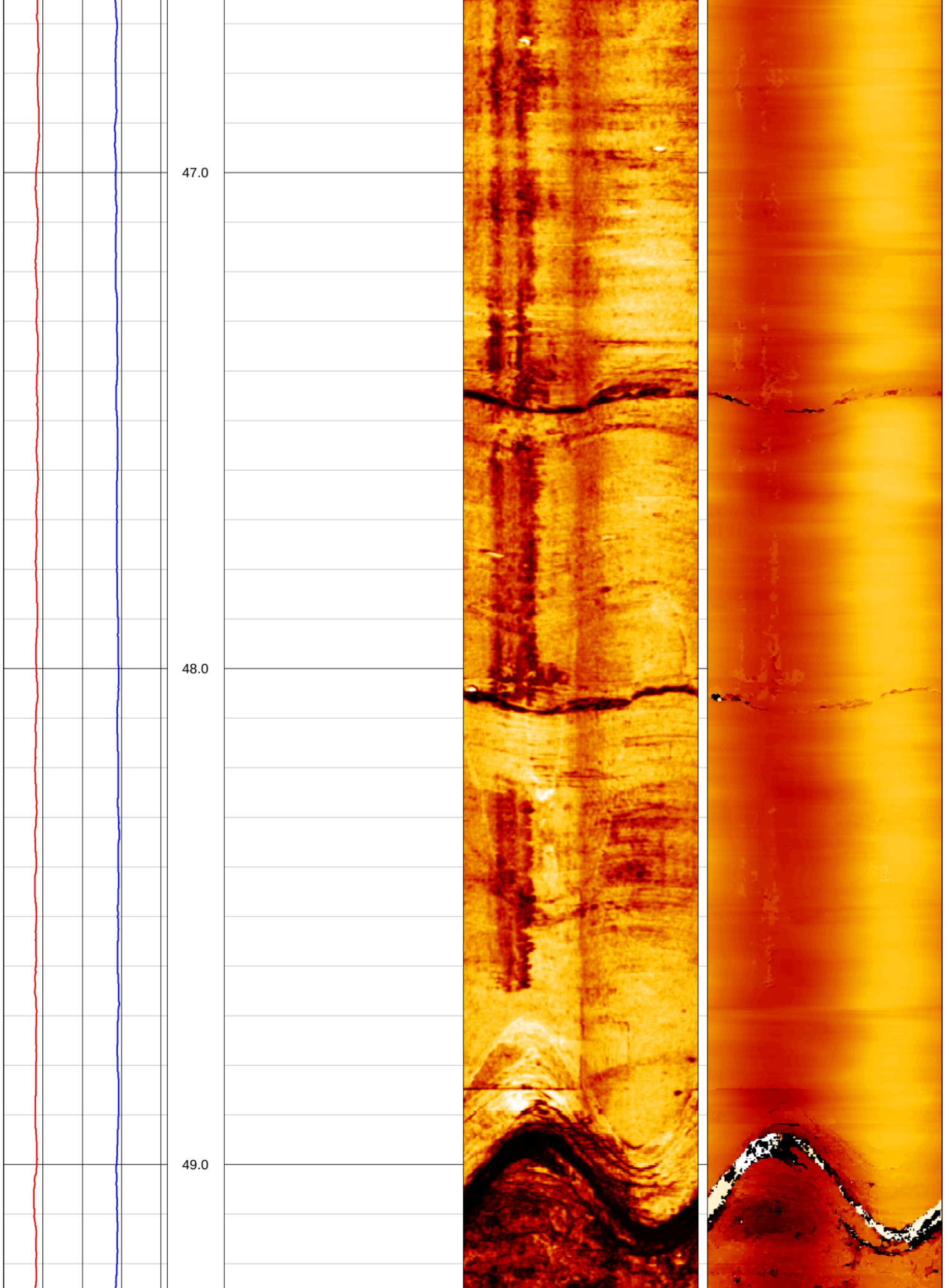
47.0
48.0
49.0

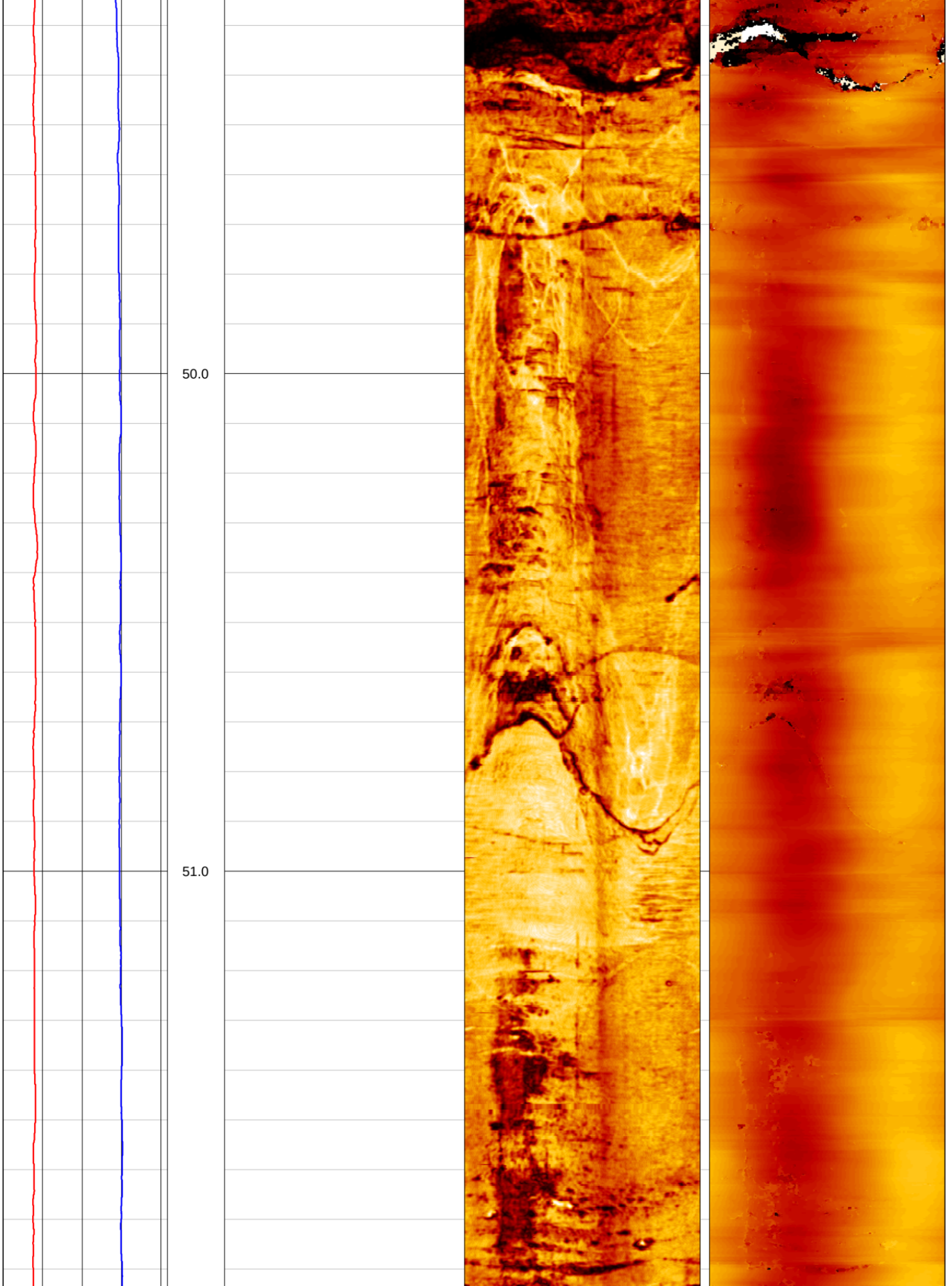
50.0
51.0

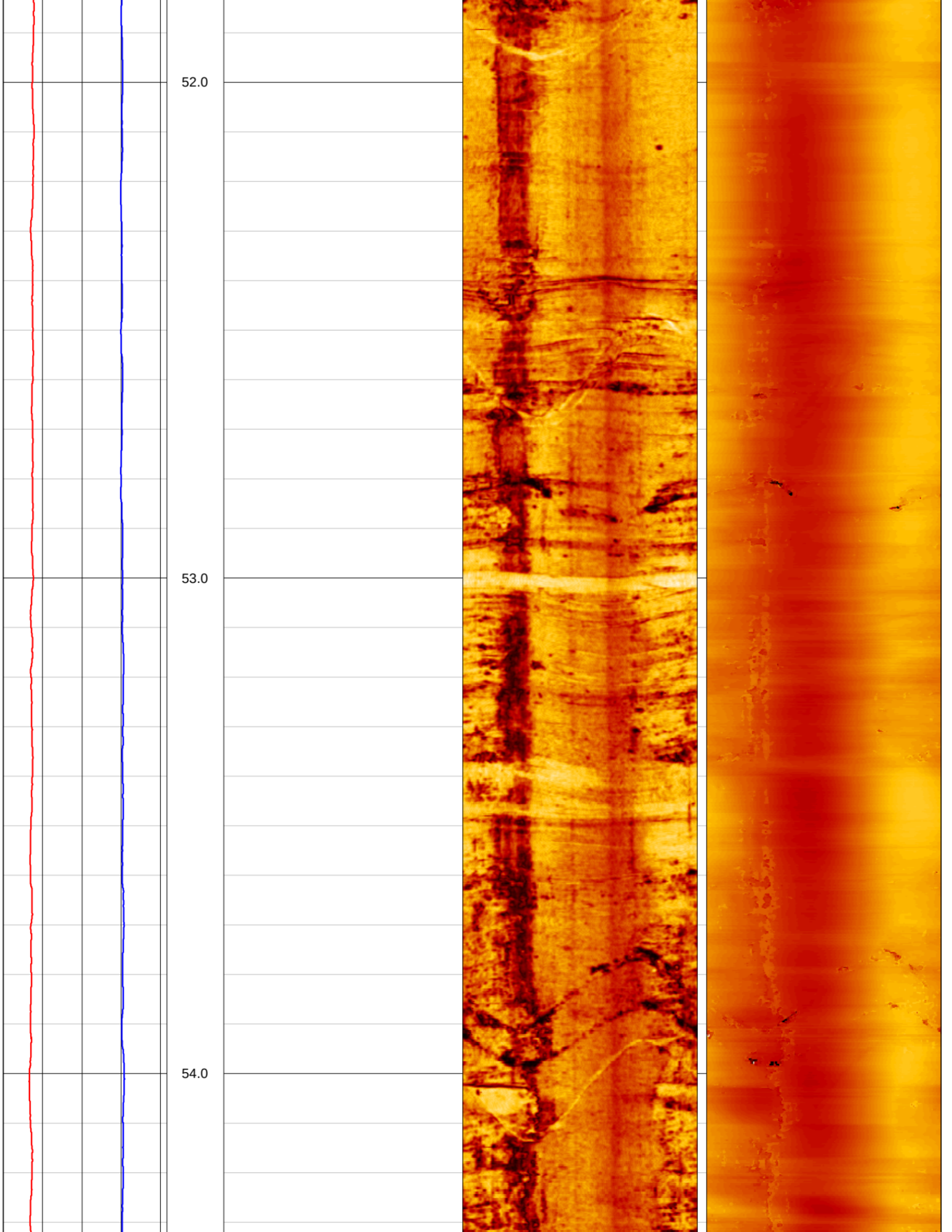
52.0
53.0
54.0

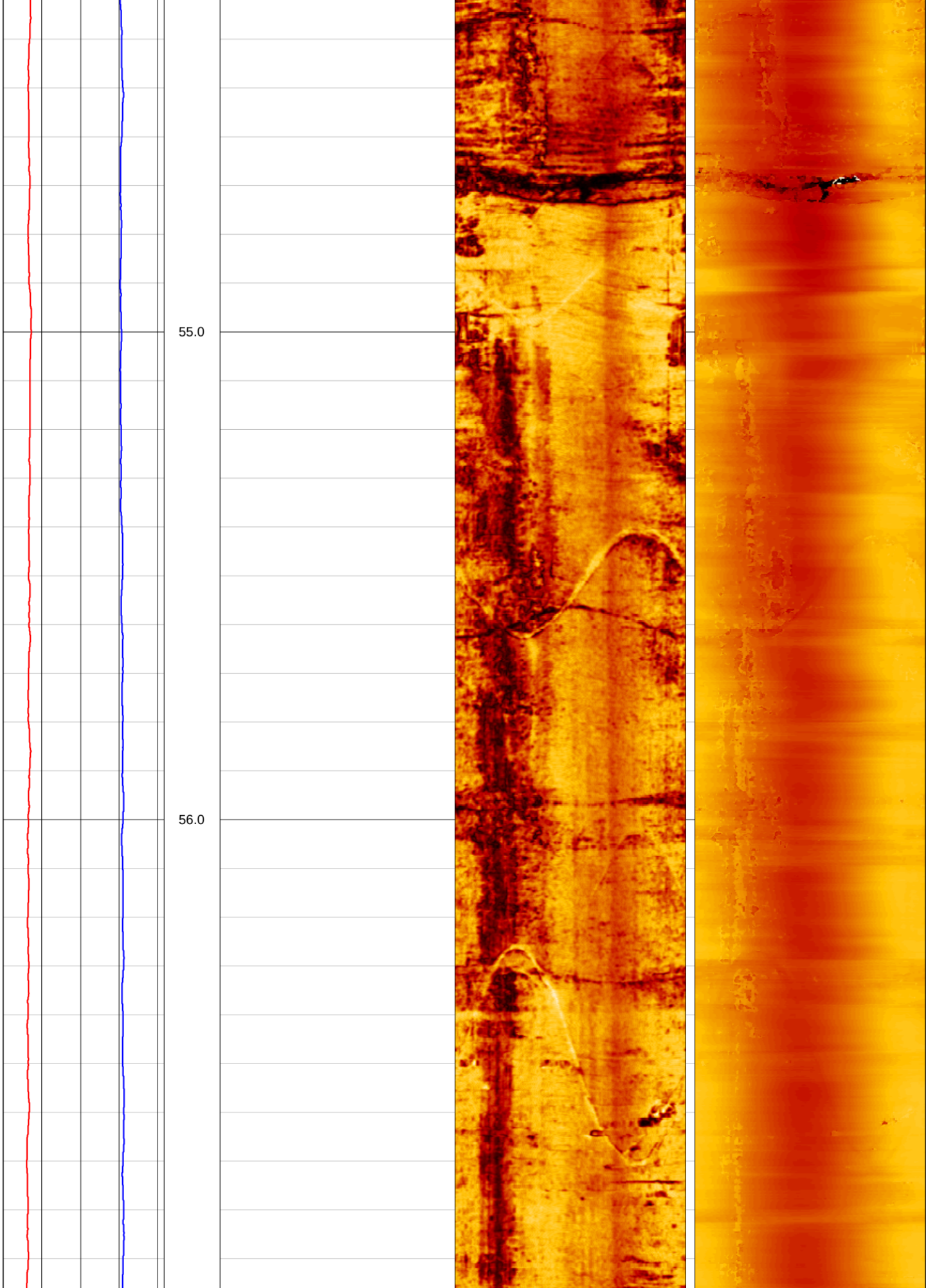
55.0
56.0

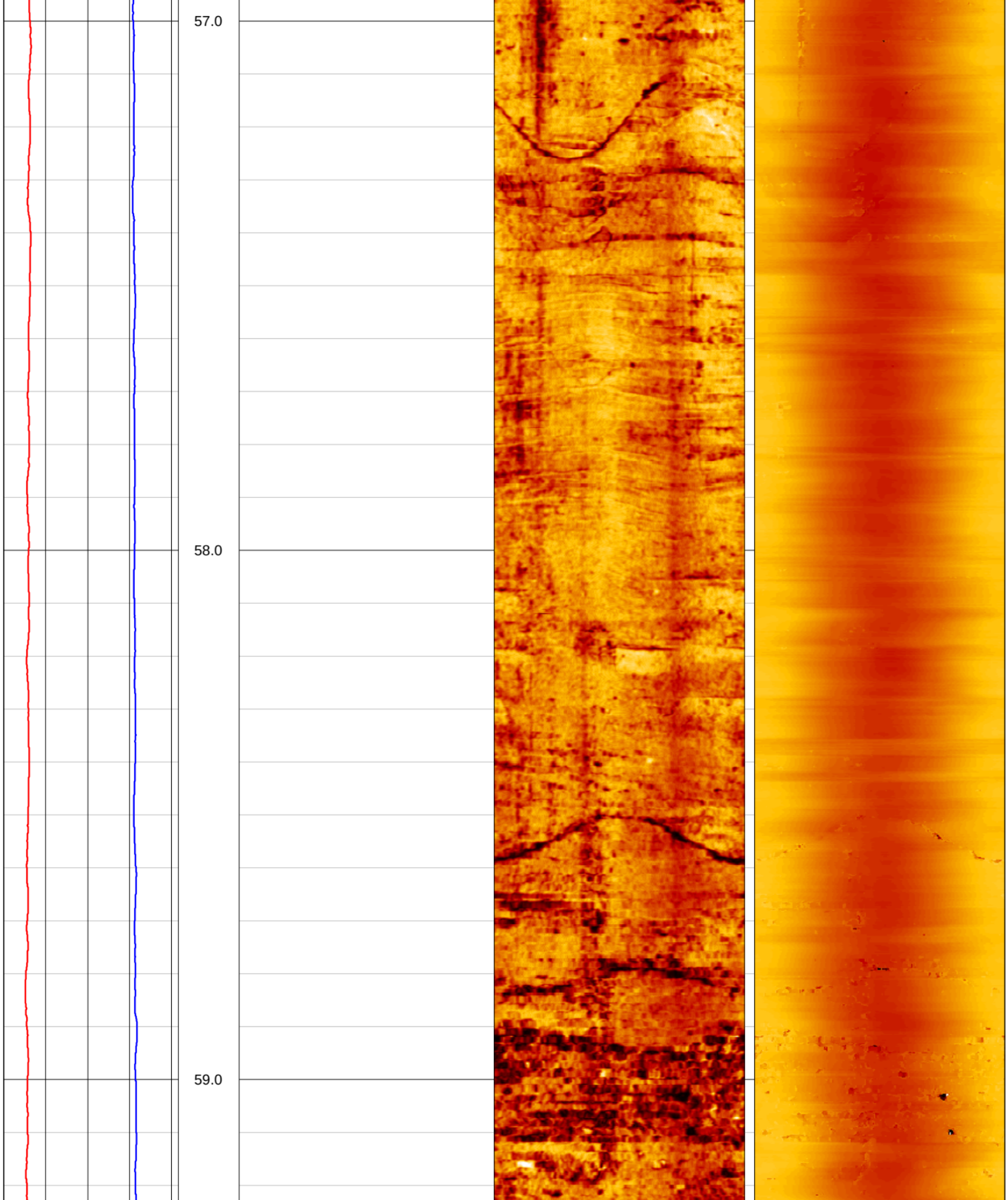
57.0
58.0
59.0

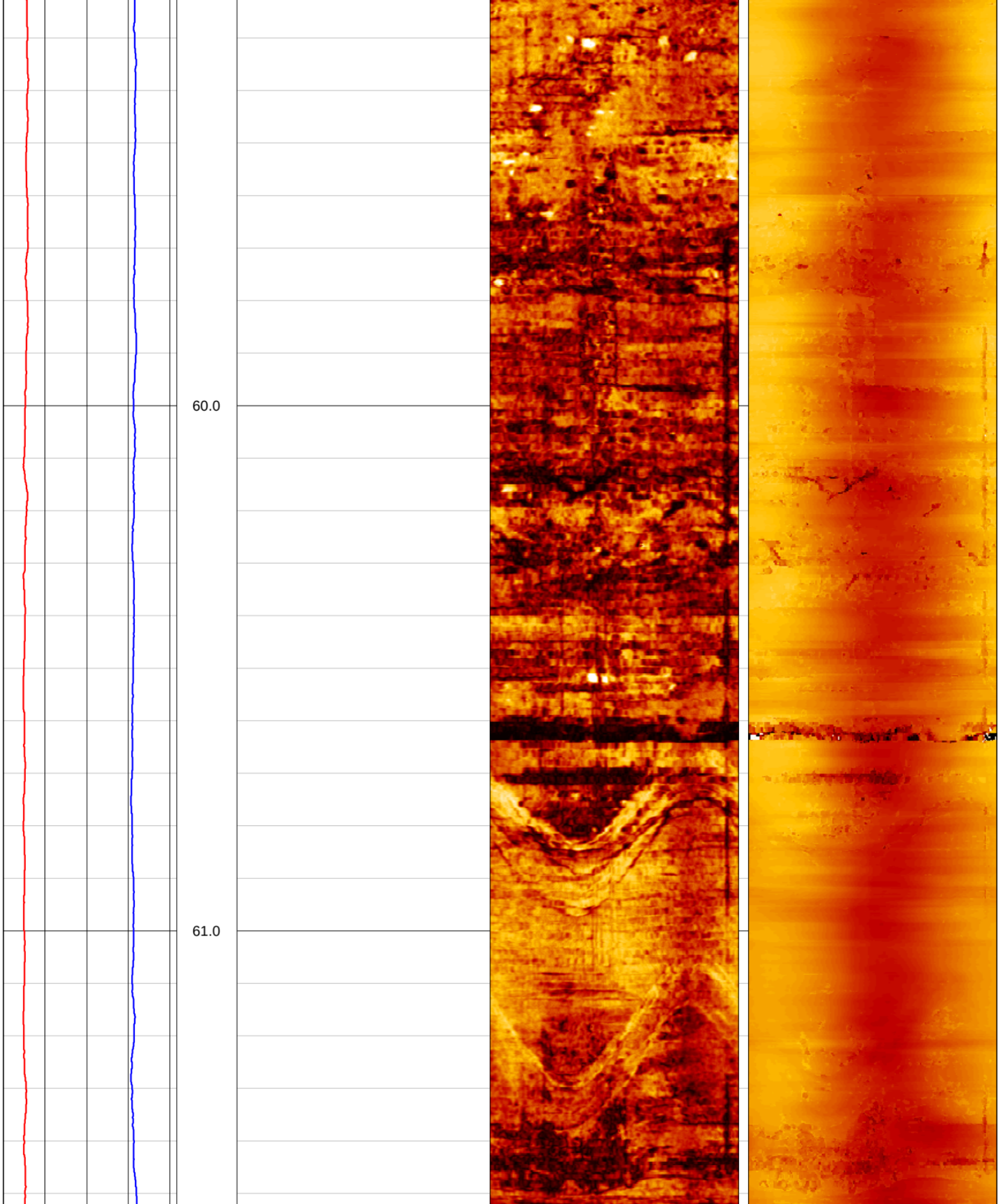
60.0
61.0

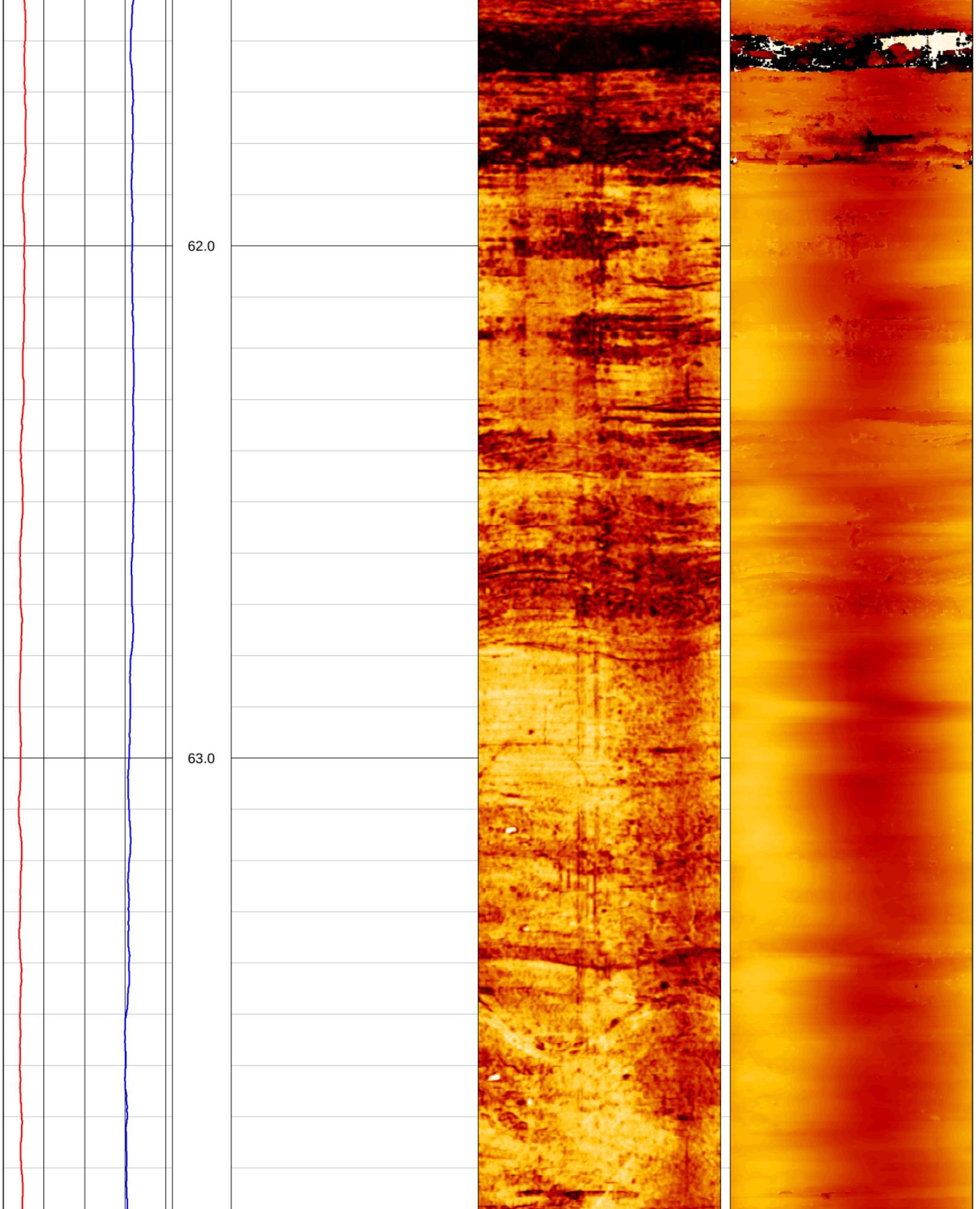
62.0
63.0

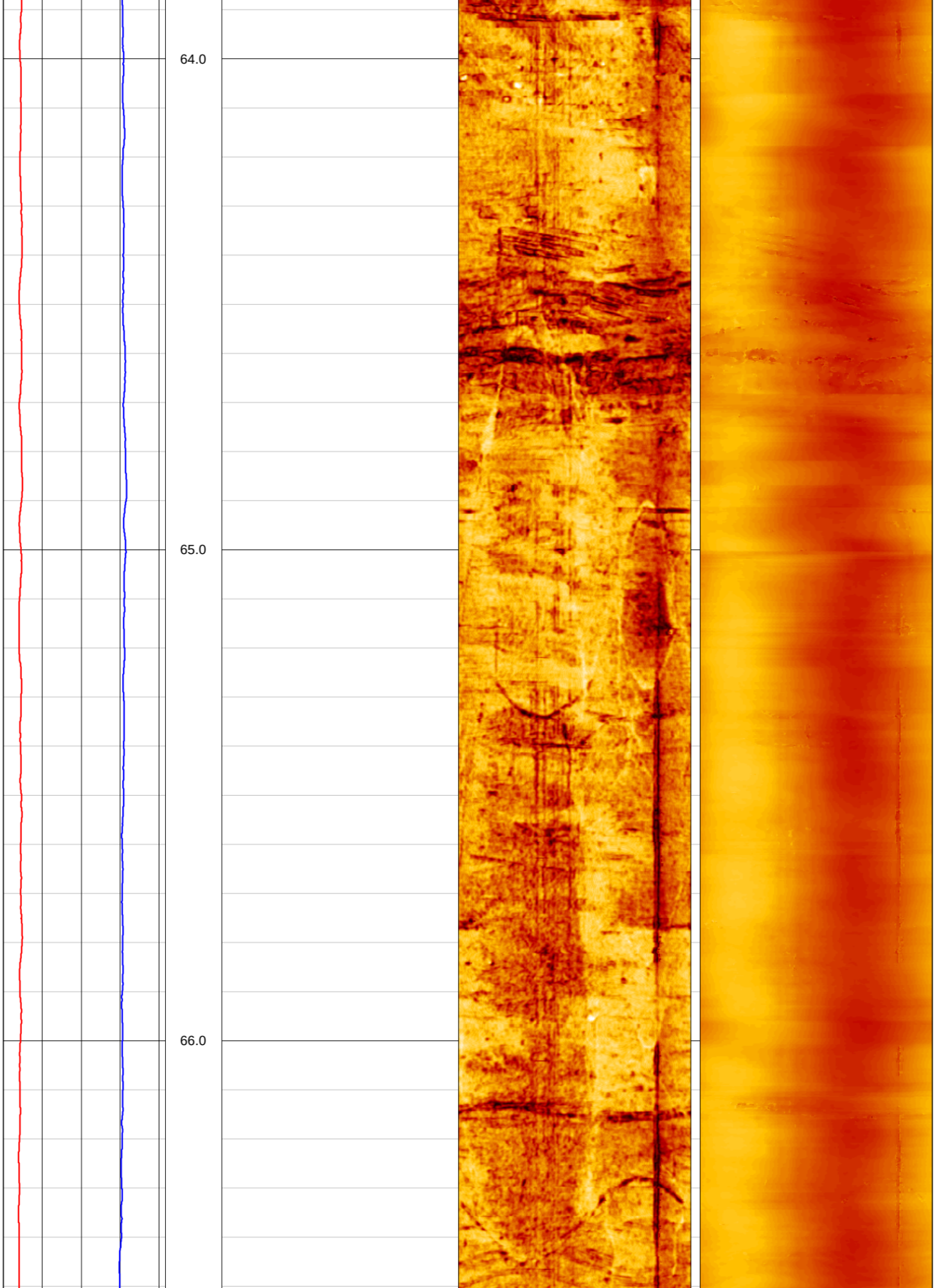
64.0
65.0
66.0

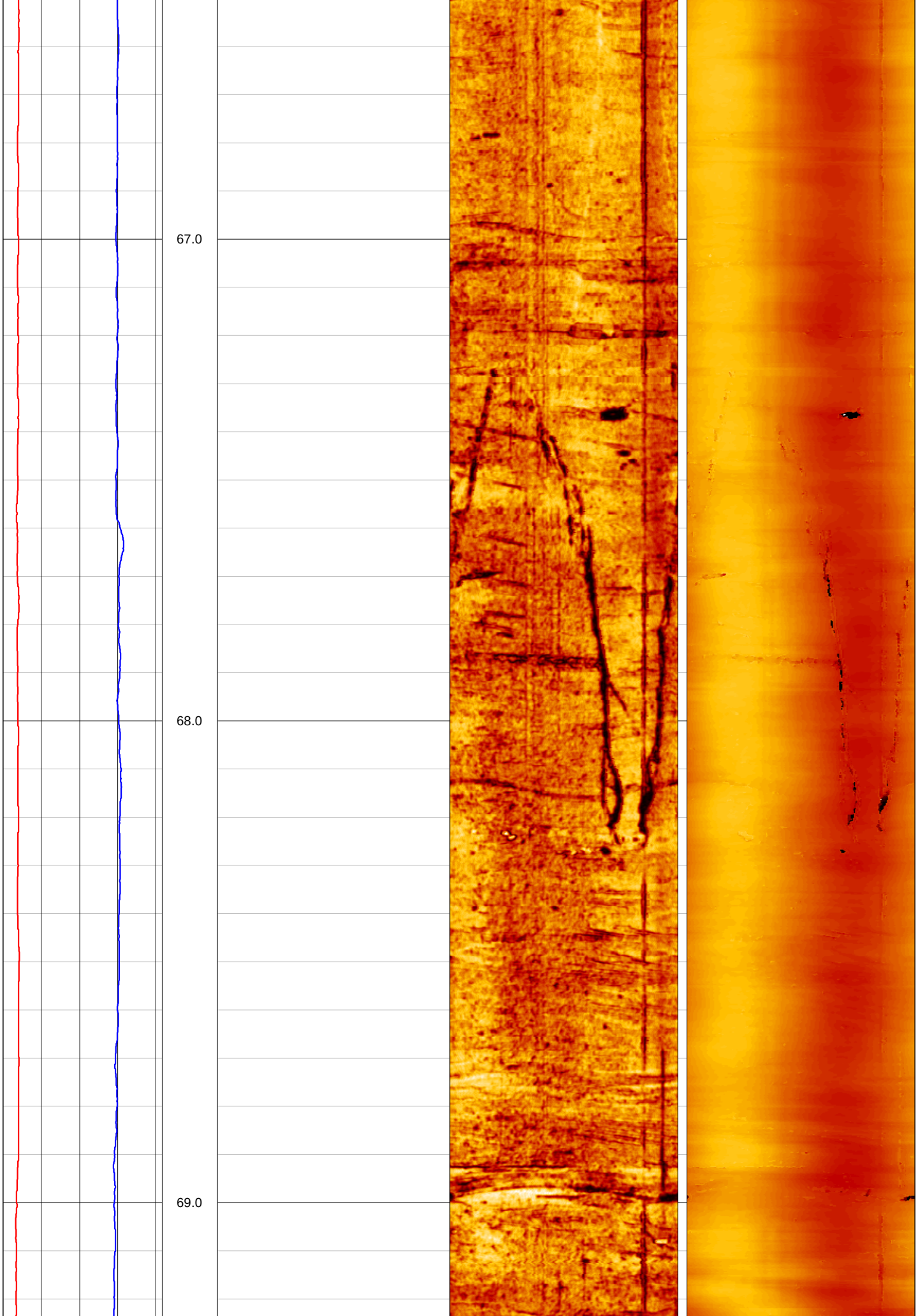
67.0
68.0
69.0

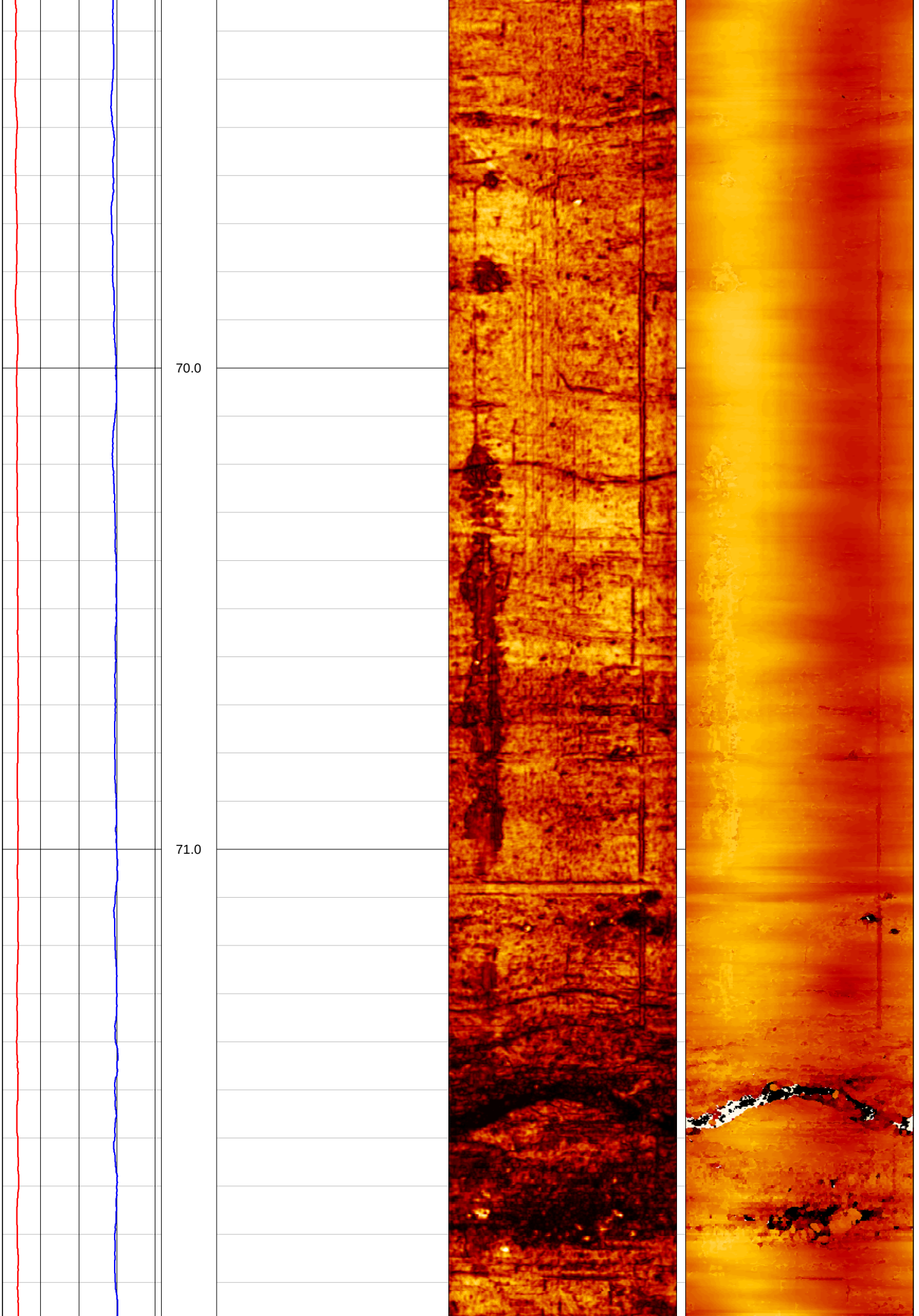
70.0
71.0

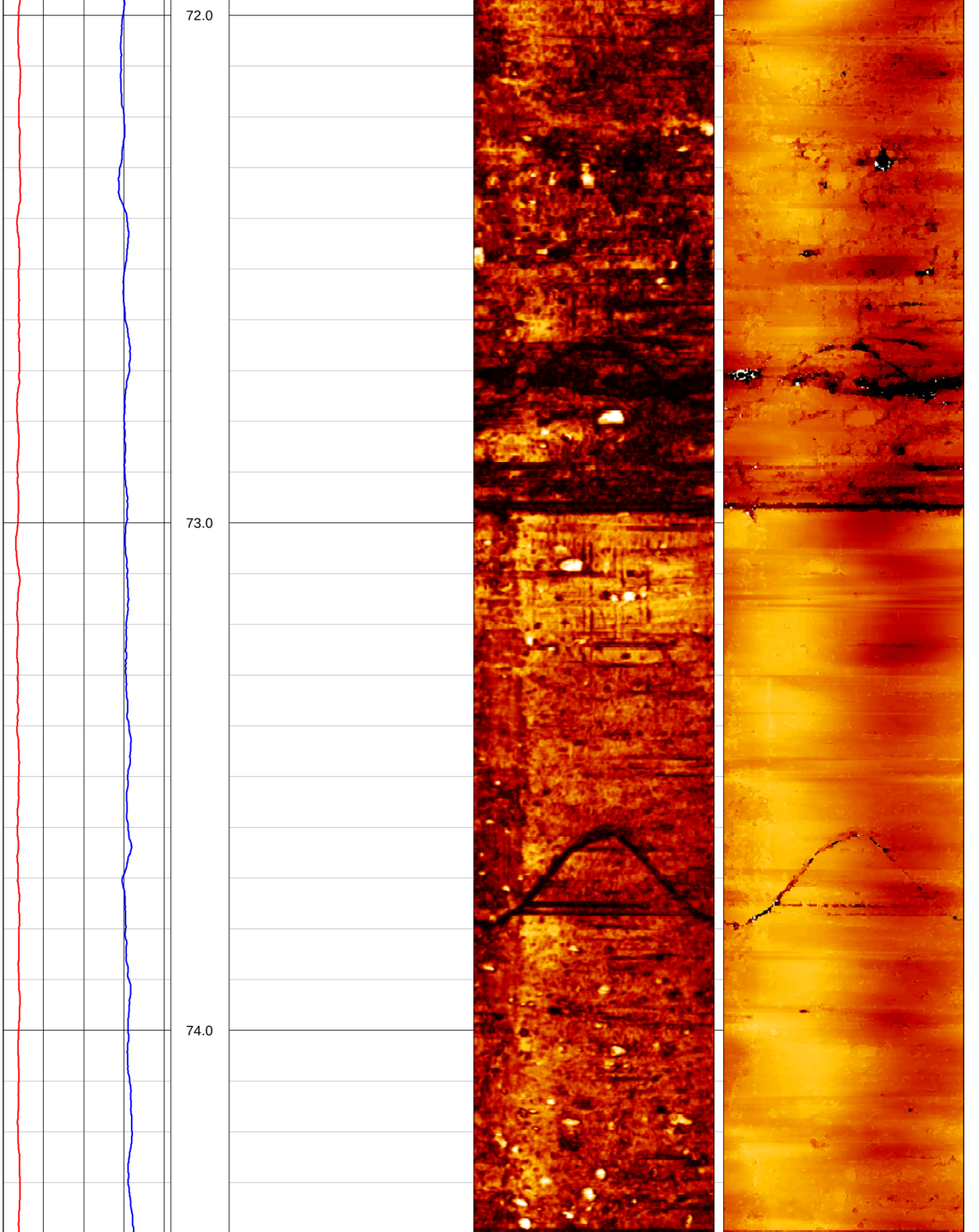
72.0
73.0
74.0

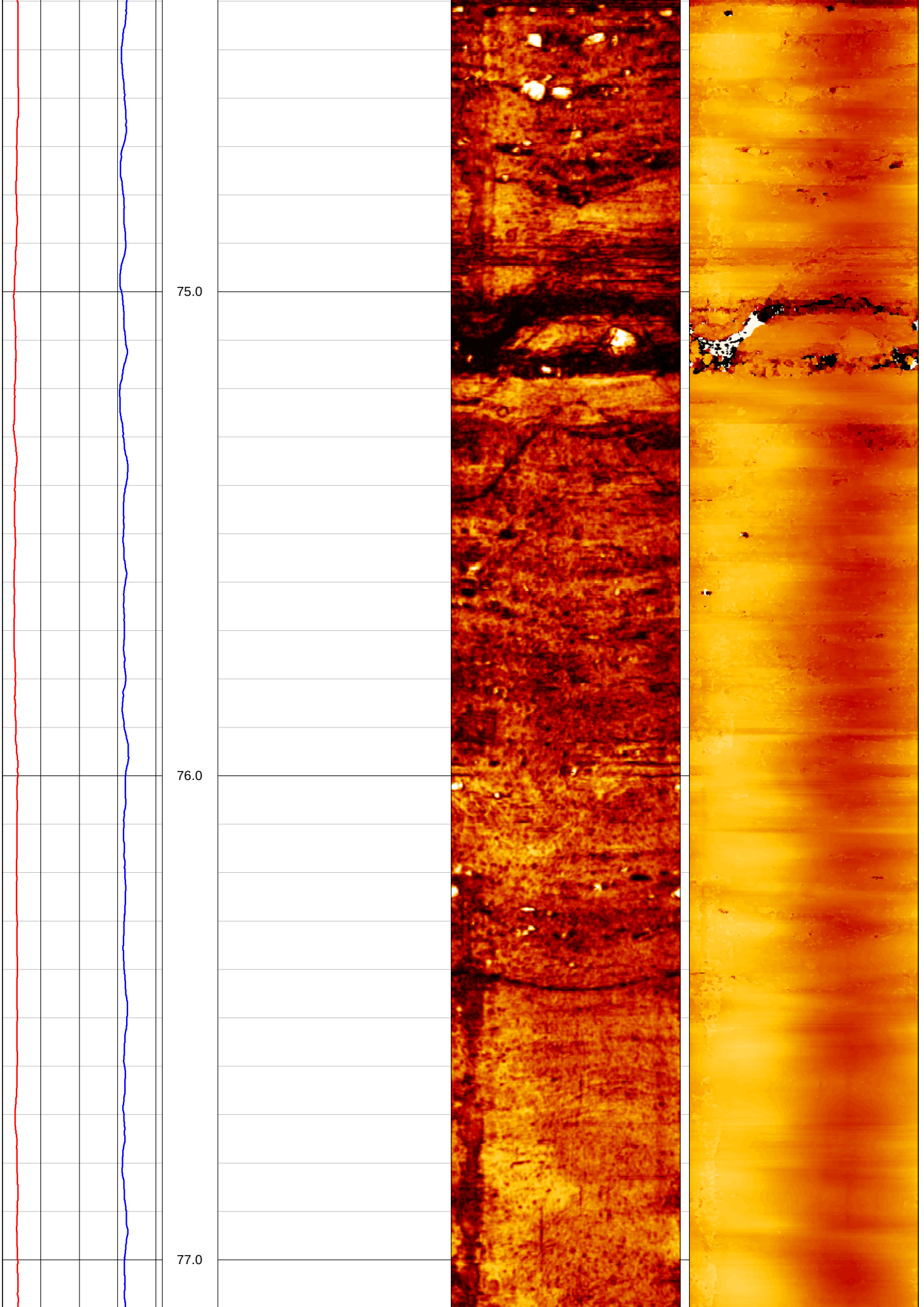
75.0
76.0
77.0

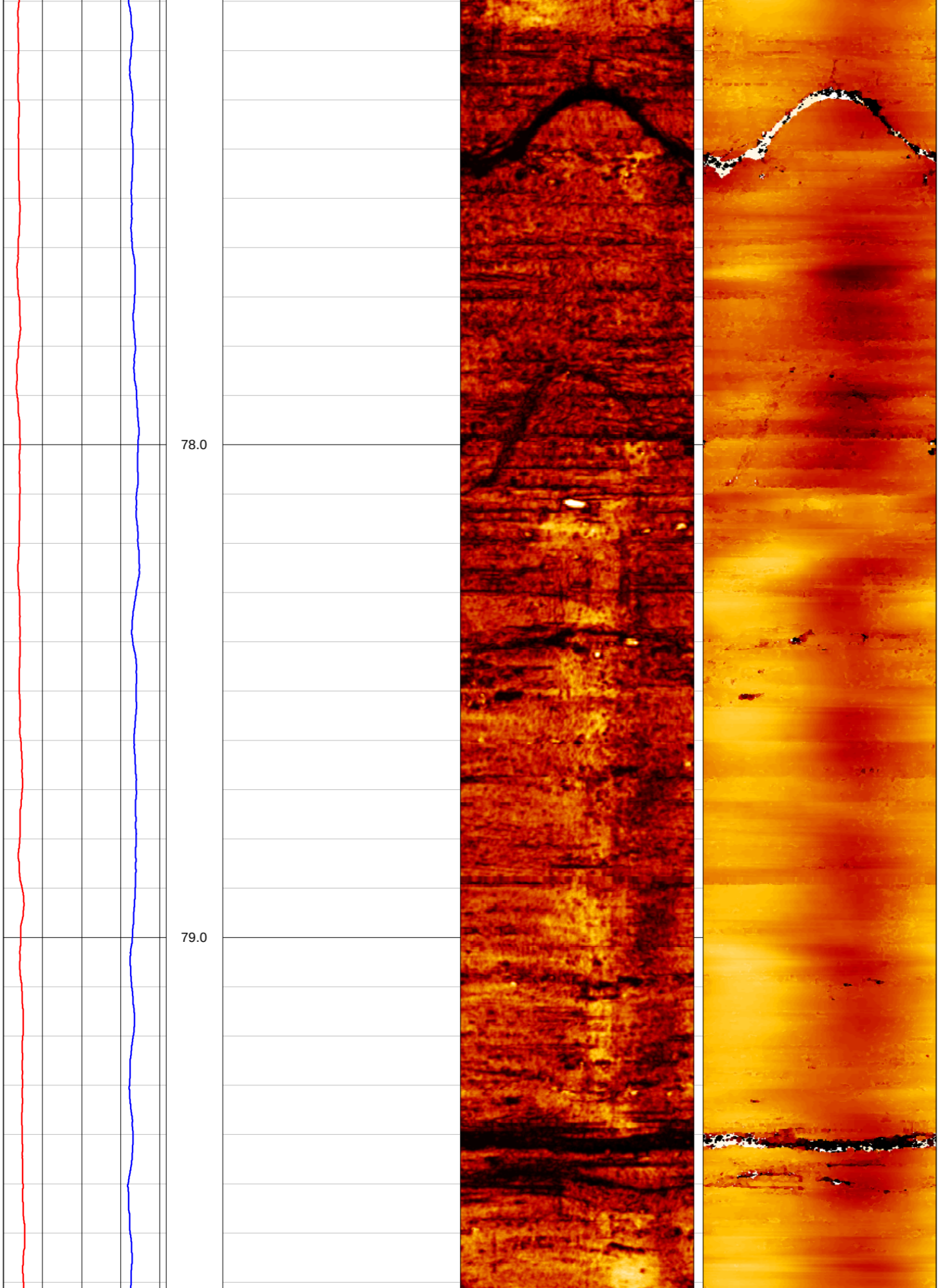
78.0
79.0

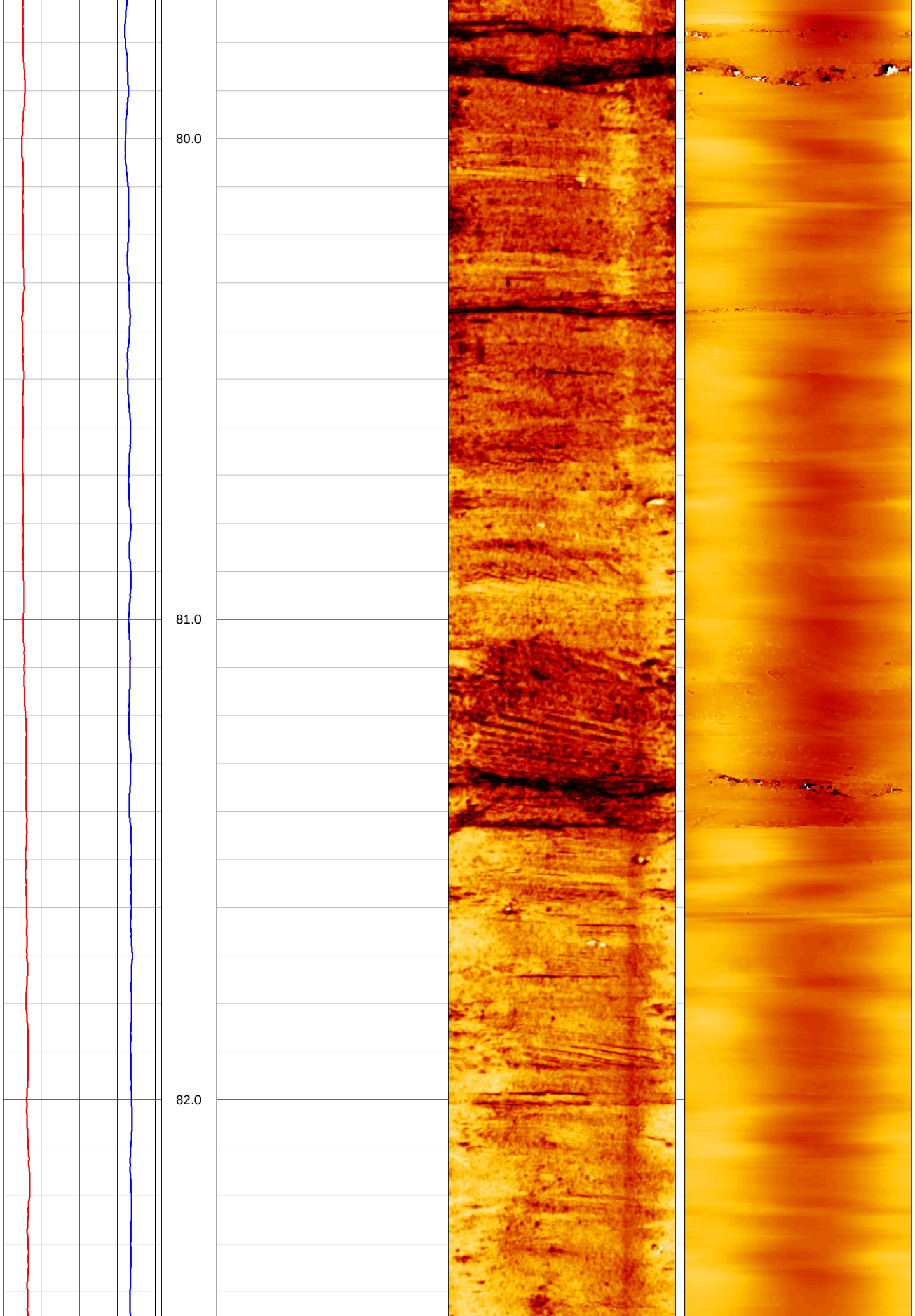
80.0
81.0
82.0

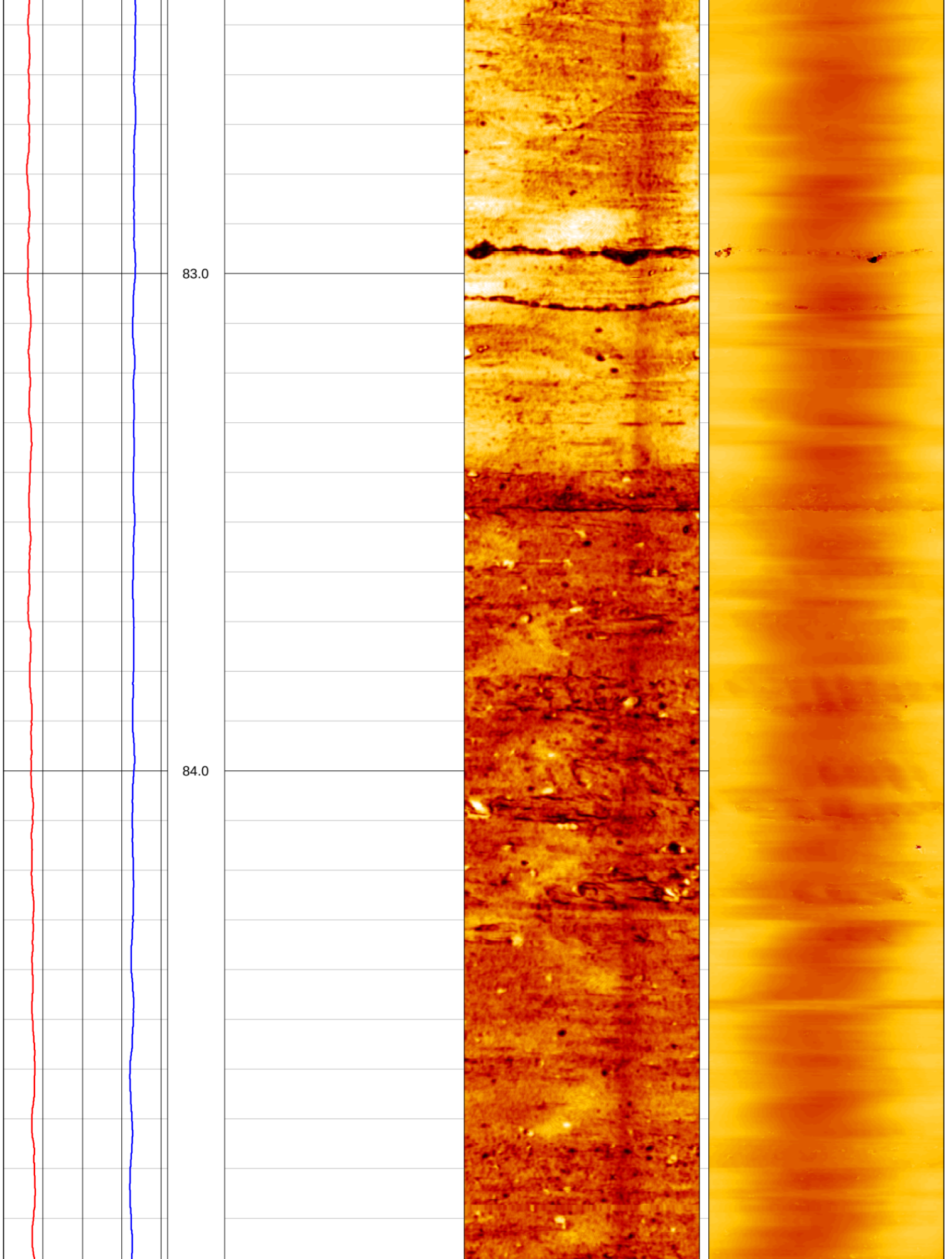
83.0
84.0

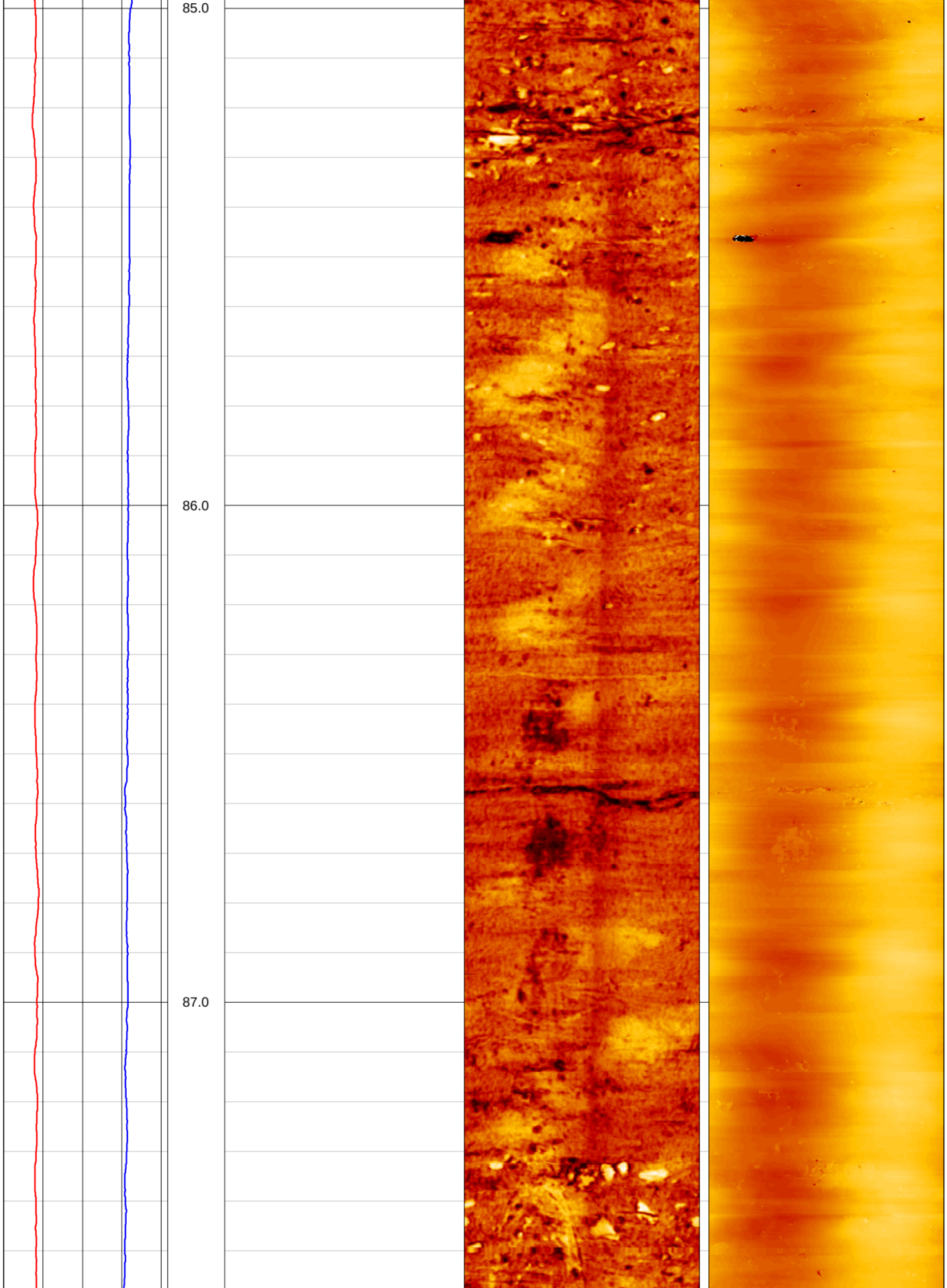
85.0
86.0
87.0

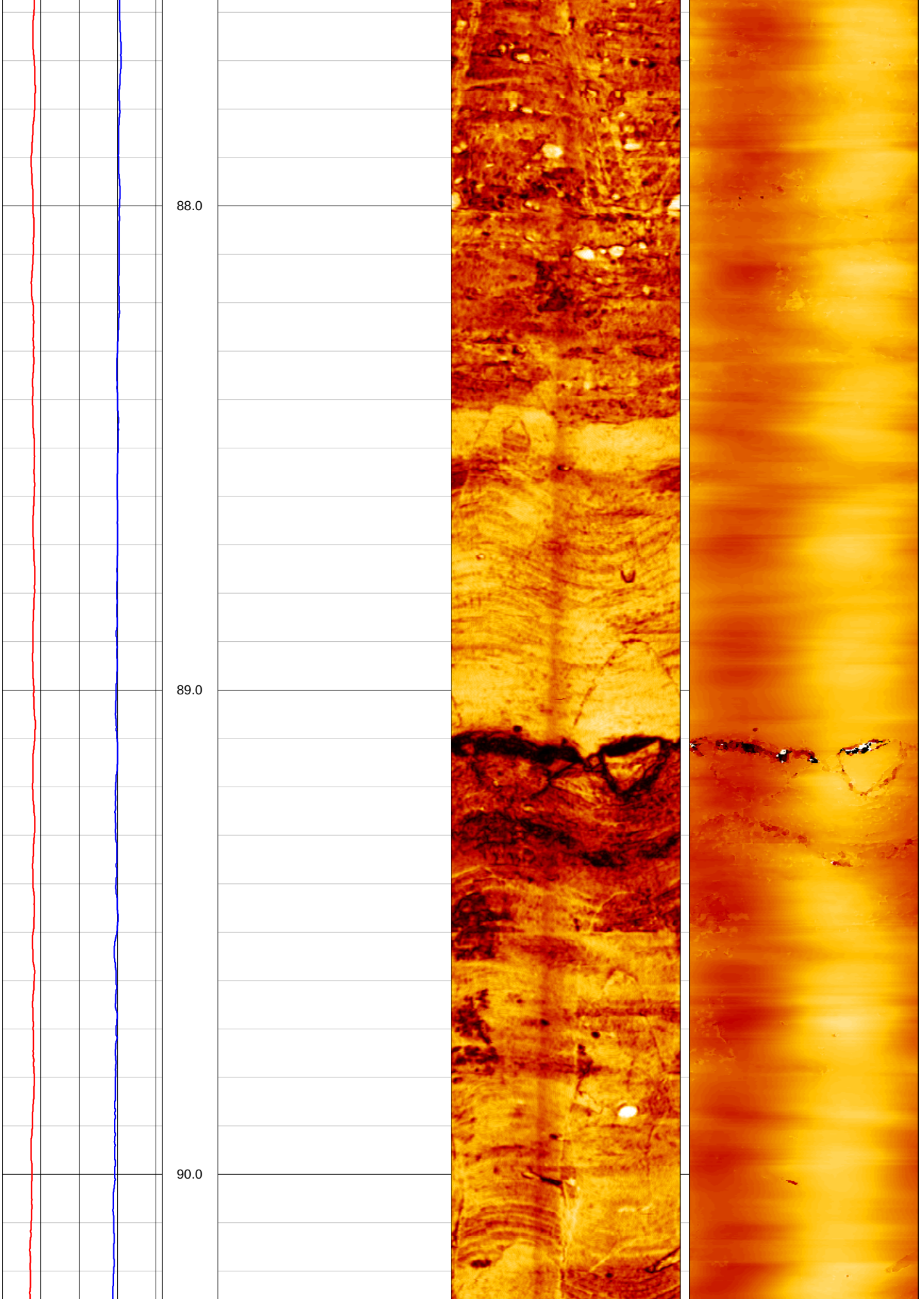
88.0
89.0
90.0

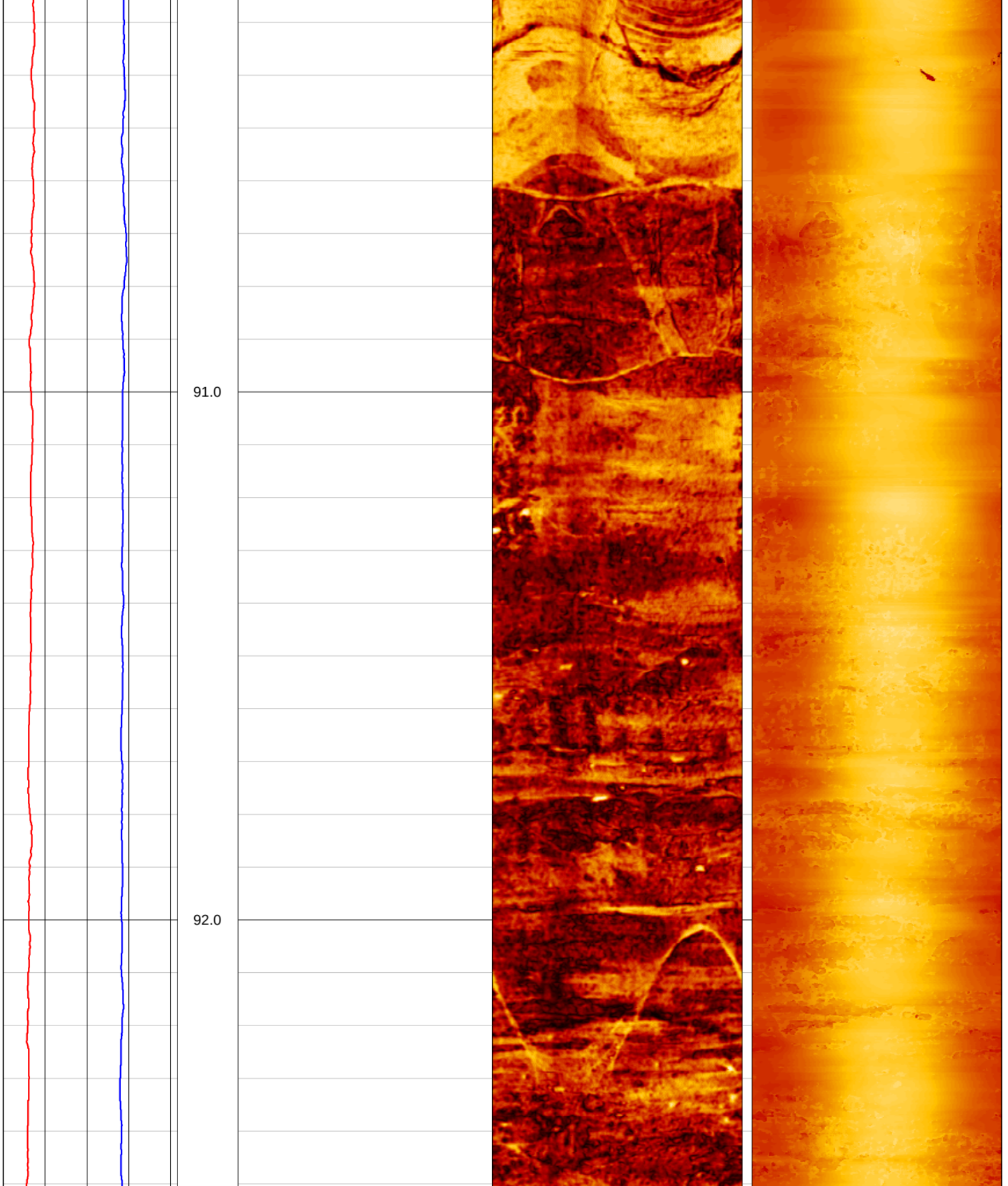
91.0
92.0

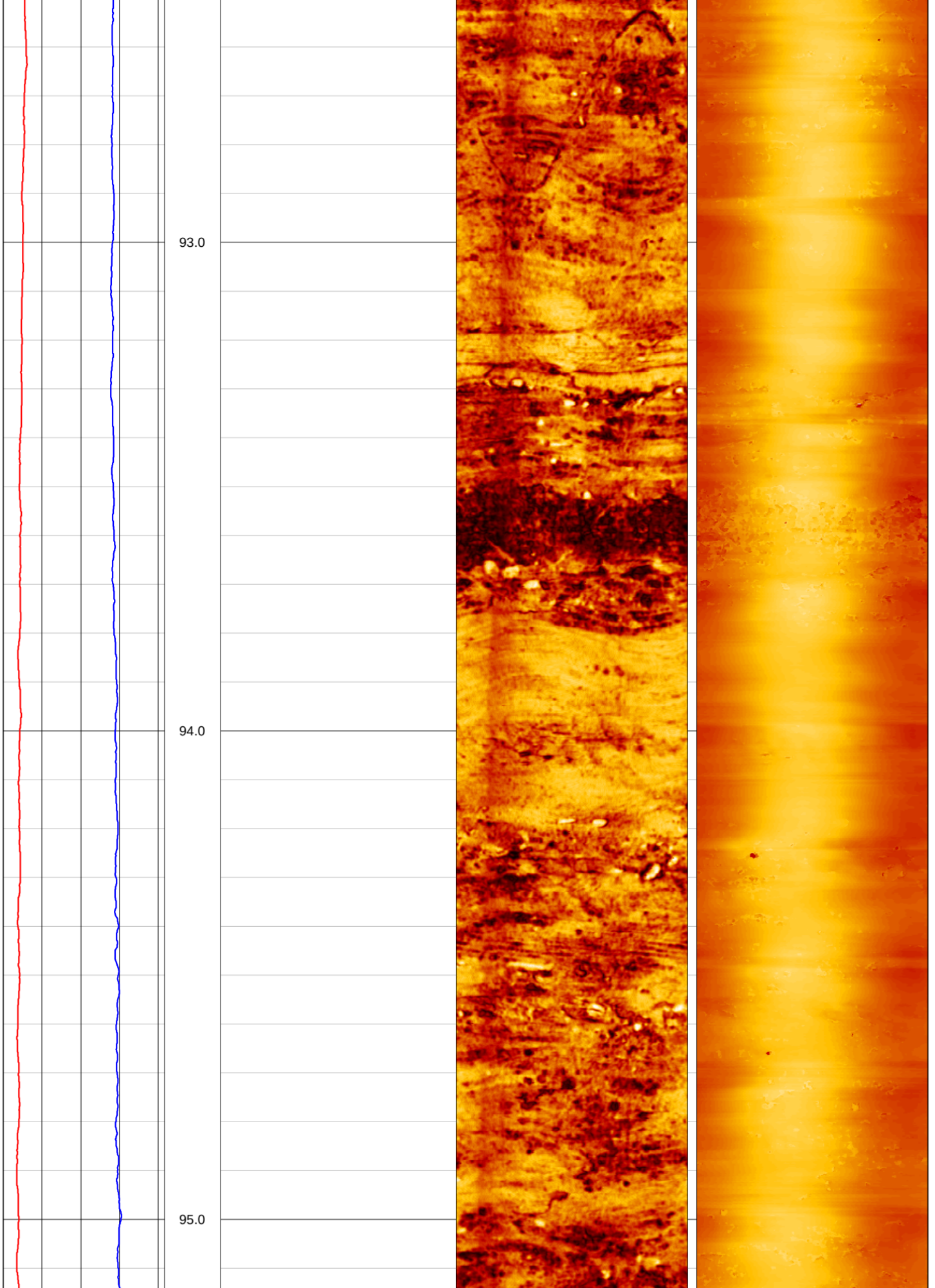
93.0
94.0
95.0

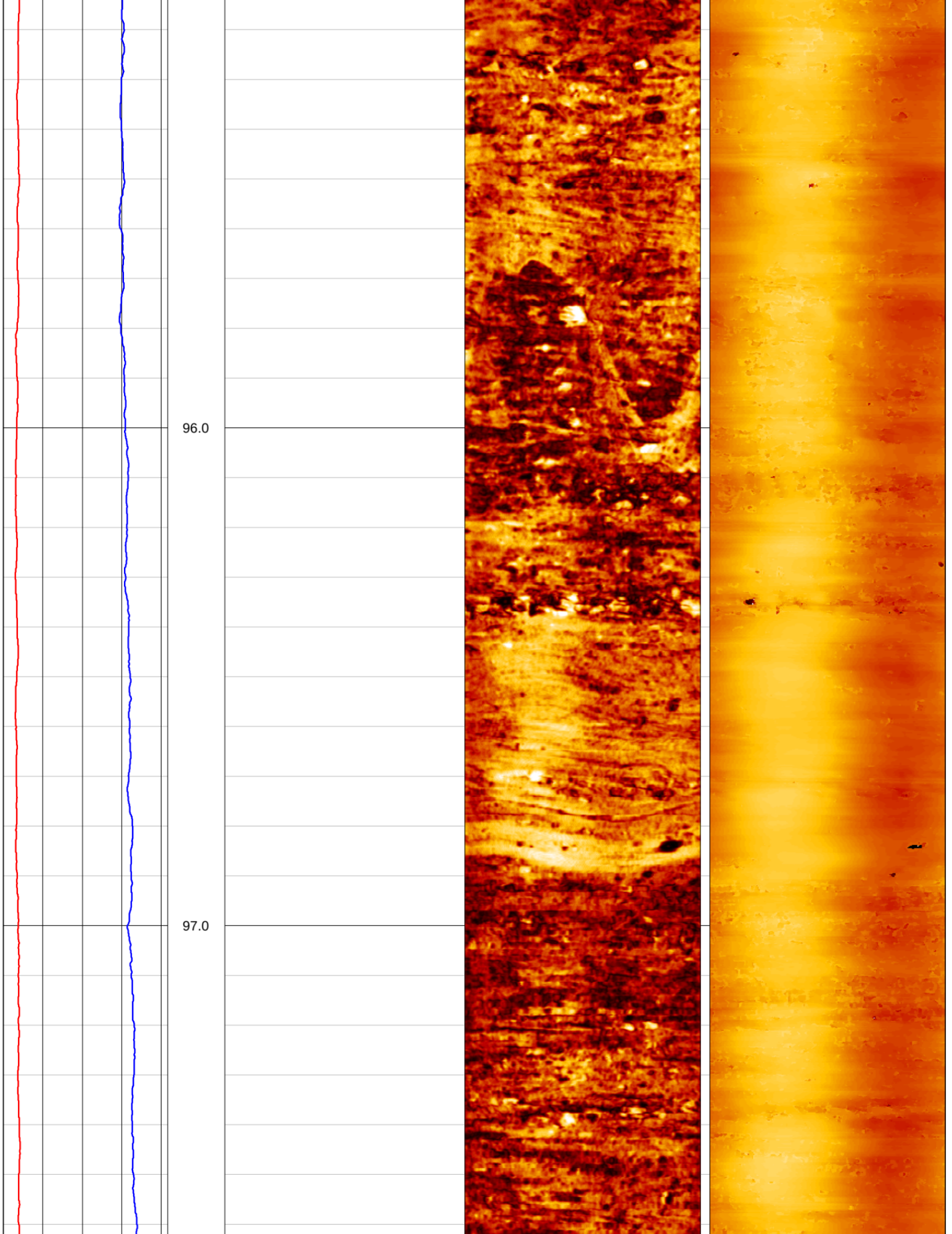
96.0
97.0

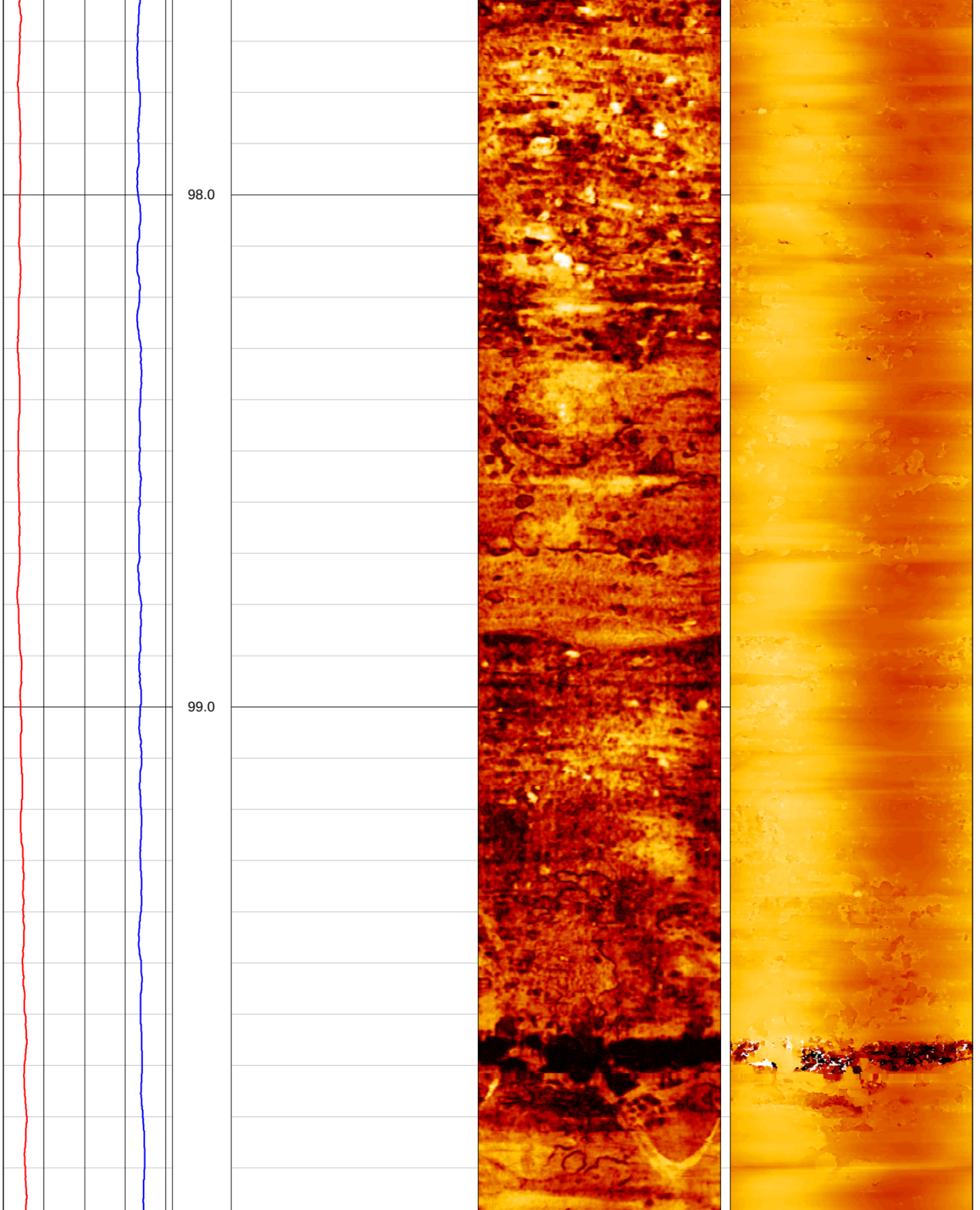
98.0
99.0

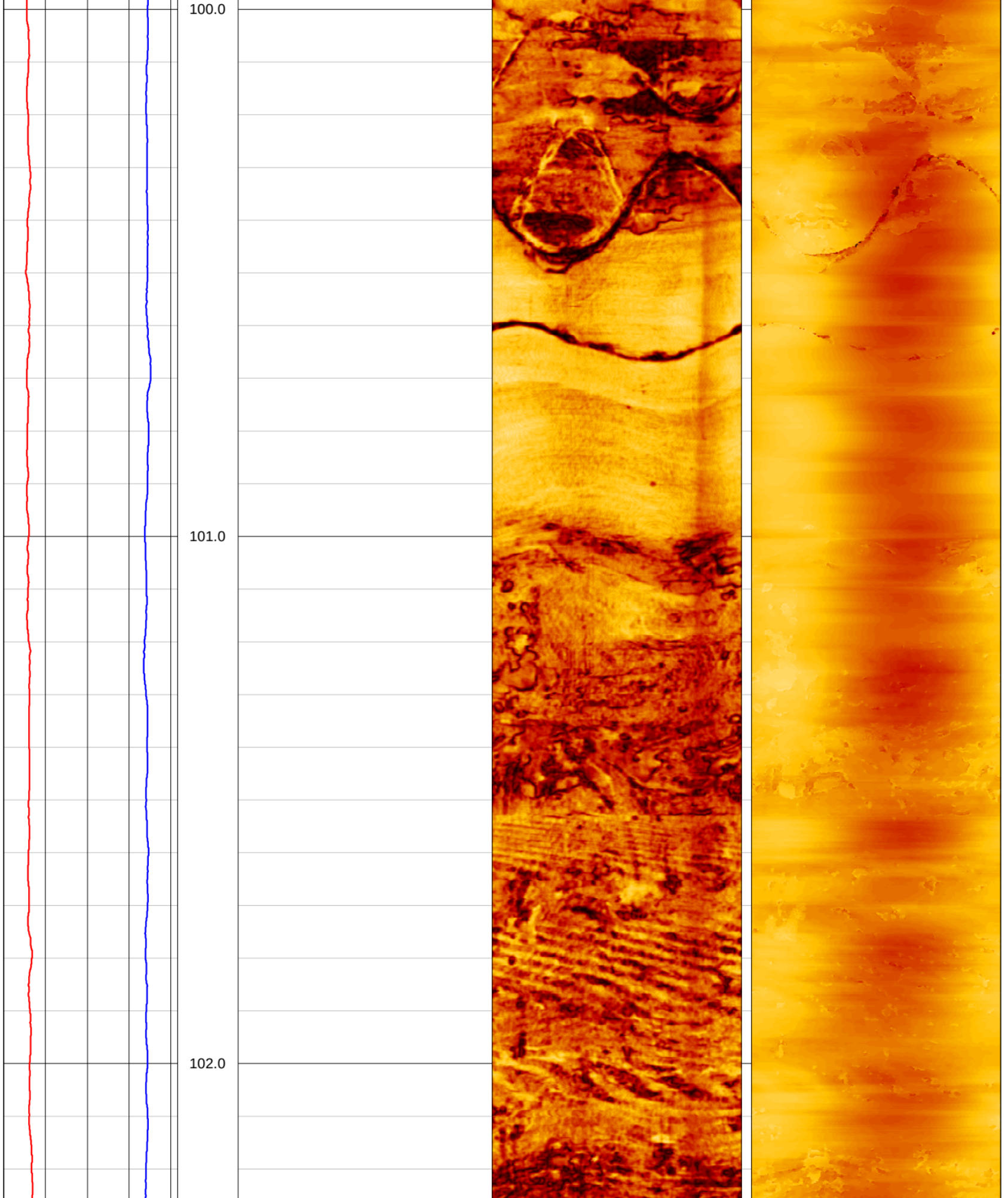
100.0
101.0
102.0


103.0
104.0